WAAS CH 49102 W28A	APP CRS 277°	Rwy ldg 5300 TDZE 2111 Apt Elev 2125

RNAV (GPS) RWY 28
WELLSVILLE MUNI/TARANTINE FLD (ELZ)

RNP APCH - GPS.

Inop table does not apply to LPV and LNAV/VNAV. For uncompensated Baro-VNAV systems, LNAV/VNAV NA below -20°C or above 54°C.

MALS

MISSED APPROACH: Climb to 4300 direct NEVGE and hold.

ASOS	CLEVELAND CENTER	UNICOM
119.275	124.325 353.85	123.0 (CTAF) L

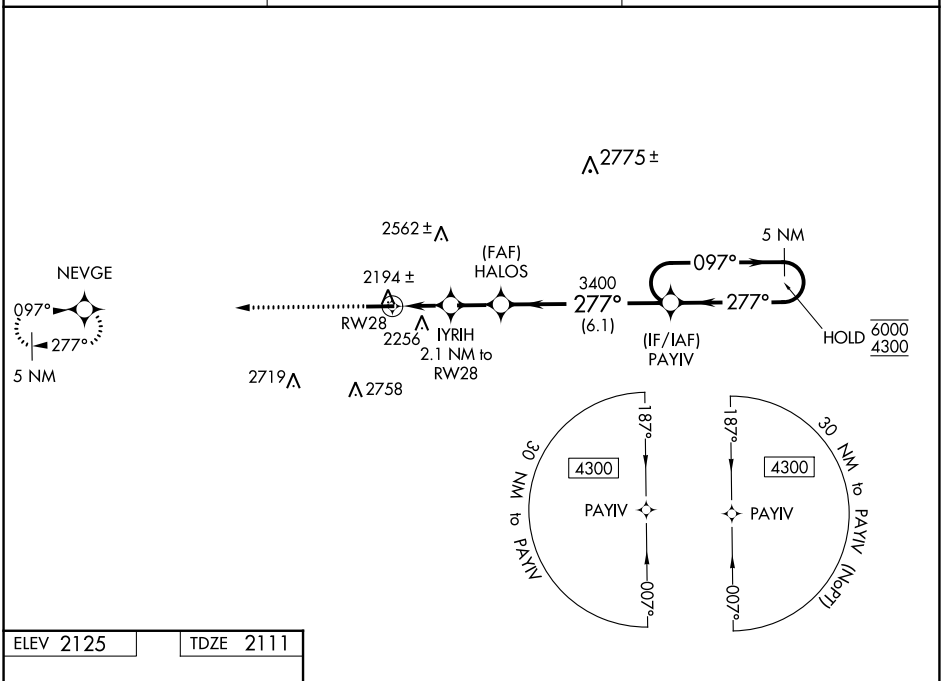

ELEV 2125 TDZE 2111

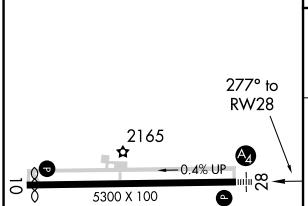

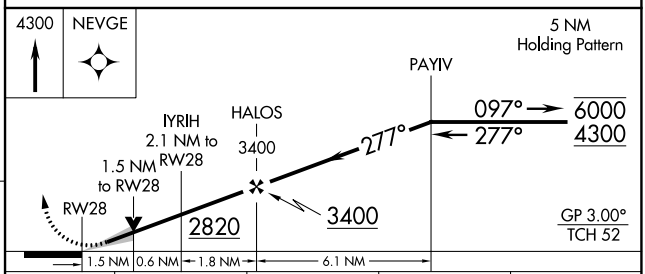

CATEGORY	A	B	C	D
LPV DA	2311-¾ 200 (200-¾)			
LNAV/VNAV DA	2369-¾ 258 (300-¾)			
LNAV MDA	2460-¾ 349 (400-¾)		2460-1¼ 349 (400-1¼)	
C CIRCLING	2640-1 515 (600-1)	2660-1 535 (600-1)	2880-2¼ 755 (800-2¼)	3060-3 935 (1000-3)

HIRL Rwy 10-28 L
REIL Rwy 10 L

NE-2, 23 MAR 2023 to 20 APR 2023
NE-2, 23 MAR 2023 to 20 APR 2023