RNAV (GPS) RWY 23
VENICE MUNI (VNC)

WAAS CH 53433 W23A	APP CRS 230°	Rwy ldg 4377 TDZE 18 Apt Elev 18

When local altimeter setting not received, use Sarasota altimeter setting and increase all MDA 60 feet and increase LP and LNAV Cats C, D visibility ⅛ mile, and Circling Cat C visibility ¼ mile. DME/DME RNP-0.3 NA. VDP NA with Sarasota altimeter setting. Helicopter visibility reduction below ¾ SM NA.

MISSED APPROACH: Climb to 2900 direct WUPOS and hold.

AWOS-3	TAMPA APP CON	CLNC DEL	UNICOM
119.275	119.65 353.575	118.075	122.725 (CTAF) L

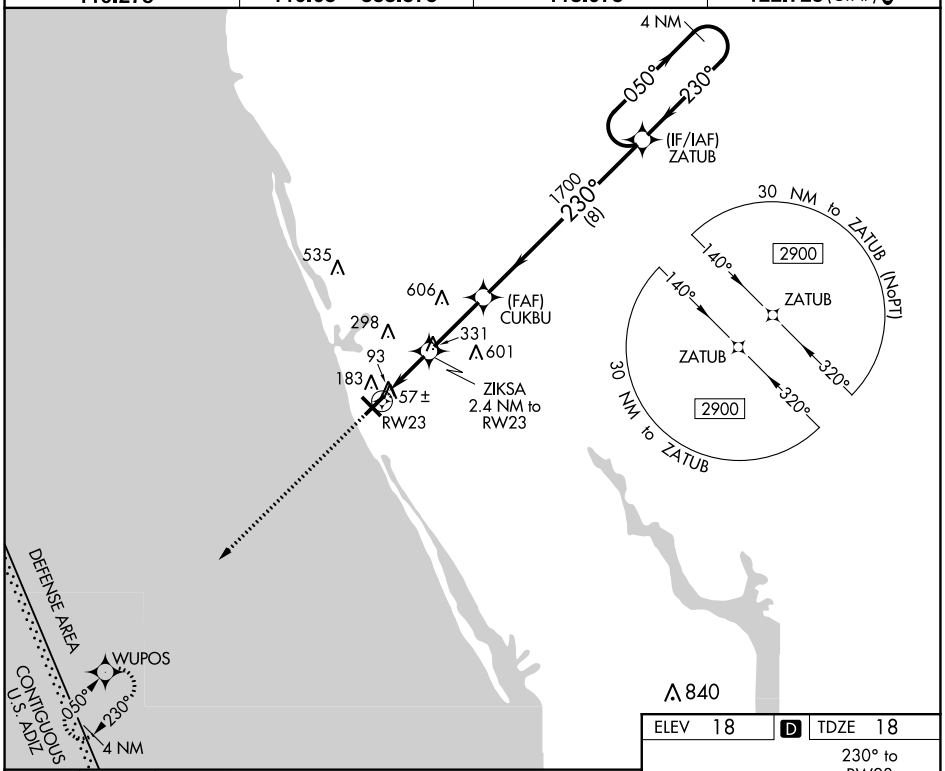

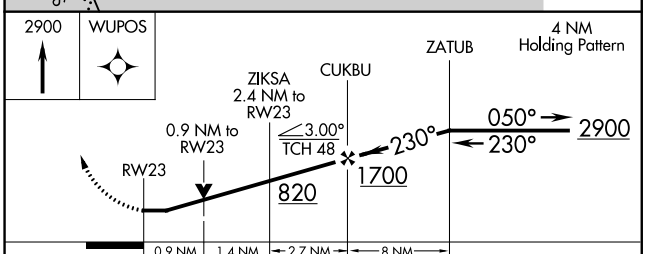

CATEGORY	A	B	C	D
LP MDA	360-1 342 (400-1)			
LNAV MDA	440-1 422 (500-1)		440-1¼ 422 (500-1¼)	
C CIRCLING	500-1 482 (500-1)		700-2 682 (700-2)	920-3 902 (1000-3)

ELEV 18 D TDZE 18

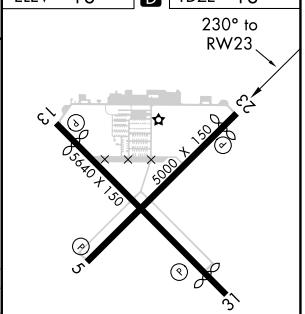

MIRL Rwys 5-23 and 13-31 L
REIL Rwys 5, 13 and 23 L
REIL Rwy 31

SE-3, 23 MAR 2023 to 20 APR 2023
SE-3, 23 MAR 2023 to 20 APR 2023