

APP CRS	Rwy Idg	5001
079°	TDZE	350
	Apt Elev	355

RNAV (GPS) RWY 8

J LYNN HELMS SEVIER COUNTY (DEQ)

RNP APCH.

▼ If local altimeter setting not received, use Texarkana altimeter setting and increase all MDAs 100 feet.
▲ Rwy 8 helicopter visibility reduction below 3/4 SM NA.

MISSED APPROACH: Climbing right turn to 2500 direct ZEBOB and hold.

ASOS
134.075

FORT WORTH CENTER
123.925 269.475

UNICOM
122.8 (CTAF) 0

1620 **▲**

RICH MOUNTAIN
PGO

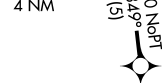
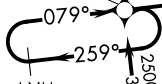
Procedure NA for arrival at PGO VORTAC on airway radials 155 CW 208.



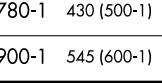
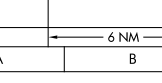

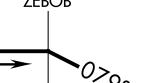
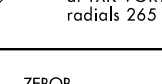
(IAF) RAROY



(IF/IAF) ZEBOB



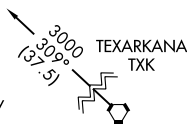
(IAF) HEBAB



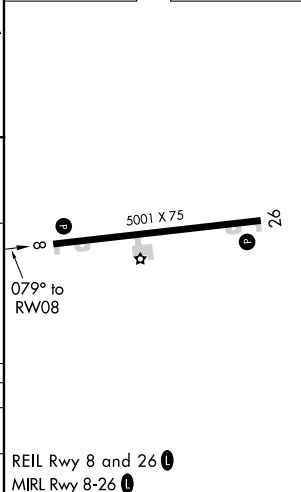
MSA RW08 25 NM

3600

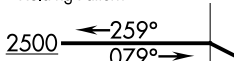
Procedure NA for arrival at TXK VORTAC on airway radials 265 CW 348.




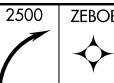
ELEV 355	TDZE 350
----------	----------



4 NM Holding Pattern



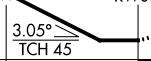
ZEBOB



EZRAV



RW08



6 NM

5.3 NM

CATEGORY	A	B	C	D
LNVA MDA	780-1	430 (500-1)	NA	NA
CIRCLING	900-1	545 (600-1)	NA	NA

REIL Rwy 8 and 26 **0**
MIRL Rwy 8-26 **0**

SC-1, 23 MAR 2023 to 20 APR 2023

SC-1, 23 MAR 2023 to 20 APR 2023