WAAS CH 69339 W03A	APP CRS 038°	Rwy ldg 4500 TDZE 156 Apt Elev 160

RNAV (GPS) RWY 3
WILSON INDUSTRIAL AIR CENTER (W03)

RNP APCH.

T NA

Baro-VNAV NA when using Rocky Mount altimeter setting. For uncompensated Baro-VNAV systems, LNAV/VNAV NA below -15°C or above 54°C. Obtain local altimeter setting on CTAF; when not received, use Rocky Mount altimeter setting: increase LPV DA to 421 and visibility all Cats ⅛ SM; increase LNAV/VNAV DA to 439; increase all MDA 20 feet and LNAV visibility Cats C and D ⅛ SM. Circling Rwy 9, 15, 27, 33 NA at night.

MISSED APPROACH: Climb to 700, then climbing left turn to 2500 direct FEBEL and hold.

WASHINGTON CENTER	UNICOM
123.85 279.65	123.0 (CTAF) L

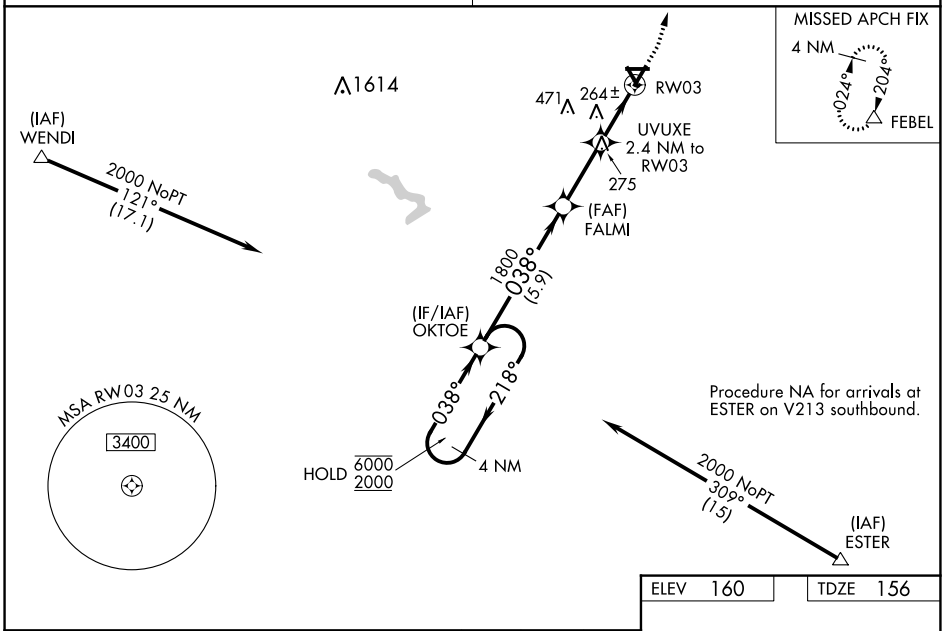

ELEV 160	TDZE 156

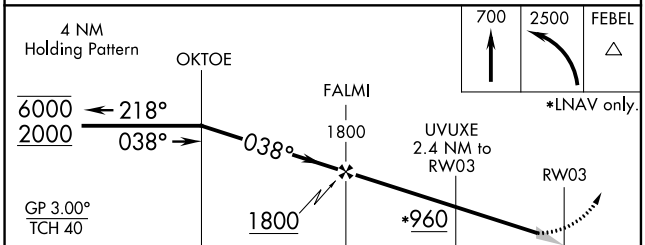

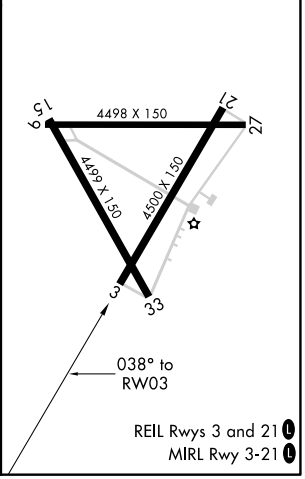

CATEGORY	A	B	C	D
LPV DA	406-¾ 250 (300-¾)			
LNAV/VNAV DA	424-⅞ 268 (300-⅞)			
LNAV MDA	520-1 364 (400-1)		520-1¾ 364 (400-1¾)	520-2 364 (400-2)
C CIRCLING	660-1 500 (500-1)		780-1¾ 620 (700-1¾)	780-2 620 (700-2)

SE-2, 23 MAR 2023 to 20 APR 2023