APP CRS	Rwy ldg	N/A
185°	TDZE	N/A
	Apt Elev	1694

RNAV (GPS)-C
JAMESTOWN MUNI (2A1)

RNP APCH - GPS.

T A NA Obtain local altimeter setting on CTAF, when not received, use Crossville altimeter setting and increase all MDA 100 feet and Cat C visibility ½ SM. Circling to Rwy 19 NA at night. Rwy 19 helicopter visibility reduction below 1 SM NA.

MISSED APPROACH: Climb to 4400 direct ZILIB and hold.

CSV ASOS	INDIANAPOLIS CENTER	UNICOM
120.625	124.625 371.925	122.8 (CTAF) L

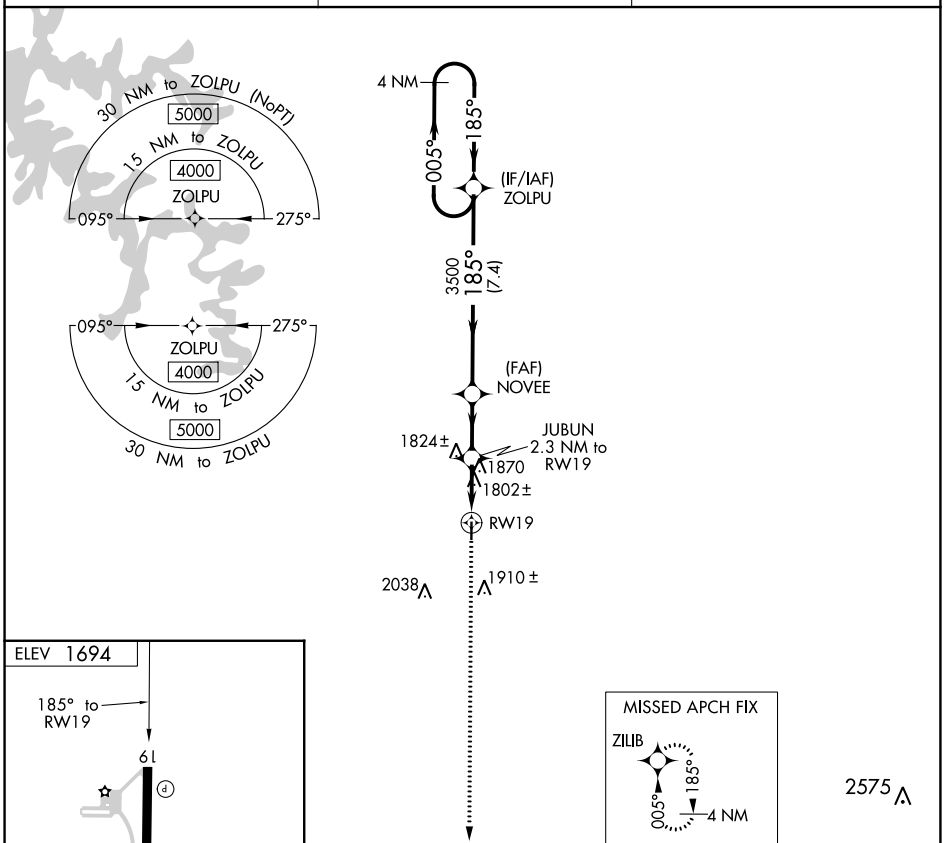

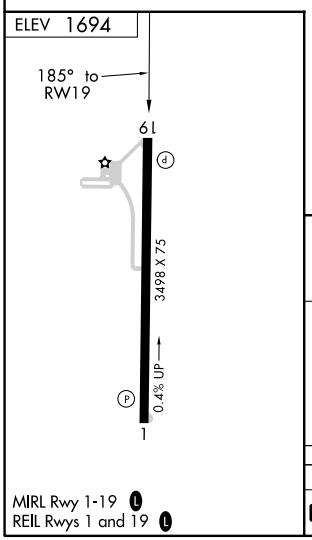

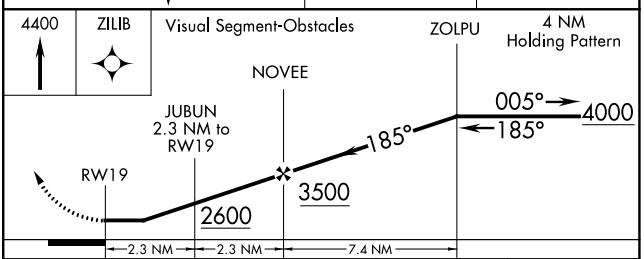

CATEGORY	A	B	C	D
C CIRCLING	2120-1 426 (500-1)	2260-1 566 (600-1)	2340-1¾ 646 (700-1¾)	NA

MIRL Rwy 1-19 L
REIL Rwys 1 and 19 L

SE-1, 23 MAR 2023 to 20 APR 2023

SE-1, 23 MAR 2023 to 20 APR 2023