RNAV (GPS) RWY 21

JOHNSTON RGNL (JNX)

WAAS	APP CRS	Rwy Idg	5500
CH 65937	212°	TDZE	164
W21A		Apt Elev	164

T A For uncompensated Baro-VNAV systems, LNAV/VNAV NA below -15°C (5°F) or above 54°C (130°F). DME/DME RNP-0.3 NA. When local altimeter setting not received, use Erwin altimeter setting and increase all DA 50 feet and all MDA 60 feet; increase LPV all Cats and Circling Cat C visibility ¼ mile; increase LNAV/VNAV all Cats and LNAV Cats C/D visibility ⅛ mile. Baro-VNAV and VDP NA with Erwin altimeter setting. Helicopter visibility reduction below ¾ SM NA.

MISSED APPROACH: Climb to 2700 direct JIHDI and hold, continue climb-in-hold to 2700.

AWOS-3	RALEIGH APP CON	GCO	UNICOM
120.225	125.3 353.675	135.075	122.725 (CTAF) L

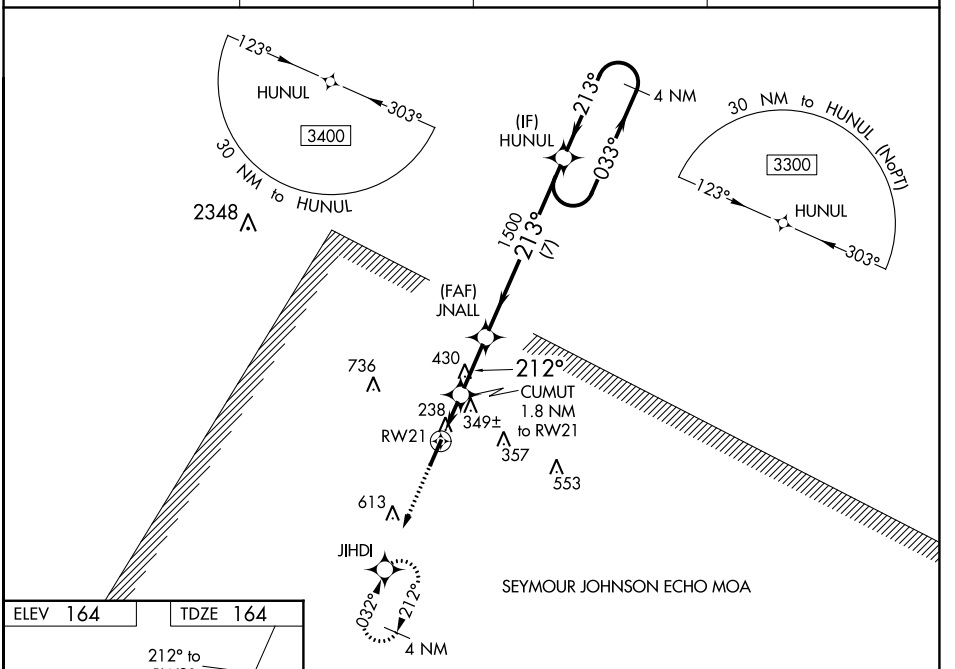

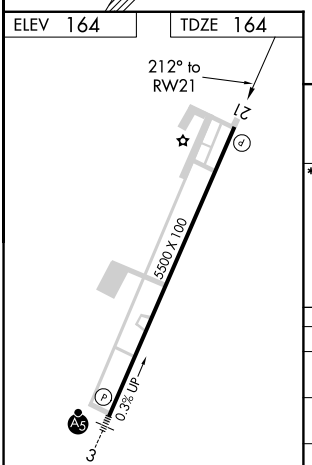

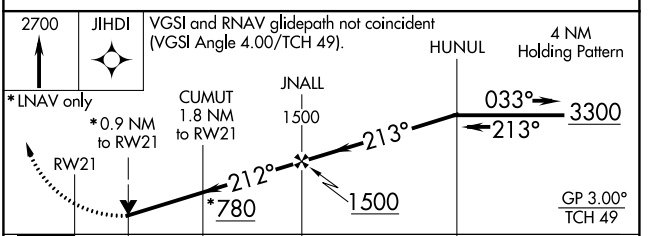

CATEGORY	A	B	C	D
LPV DA	518-1⅛ 354 (400-1⅛)			
LNAV/VNAV DA	666-1¾ 502 (600-1¾)			
LNAV MDA	600-1 436 (500-1)		600-1¼ 436 (500-1¼)	
C CIRCLING	660-1 496 (500-1)		920-2¼ 756 (800-2¼)	1100-3 936 (1000-3)

SE-2, 23 MAR 2023 to 20 APR 2023