APP CRS	Rwy ldg	3600
304°	TDZE	1466
	Apt Elev	1468

GPS RWY 30
HEBRON MUNI (HJH)

When local altimeter setting not received, use Beatrice altimeter setting. Circling Rwy 3, 21 NA. Rwy 30 helicopter visibility reduction below ¾ SM NA. VDP NA when using Beatrice altimeter setting.

NA

MISSED APPROACH: Climb to 3400 direct LATJI WP and hold.

AWOS-3	MINNEAPOLIS CENTER	CTAF
118.525	126.4 317.7	122.9 L

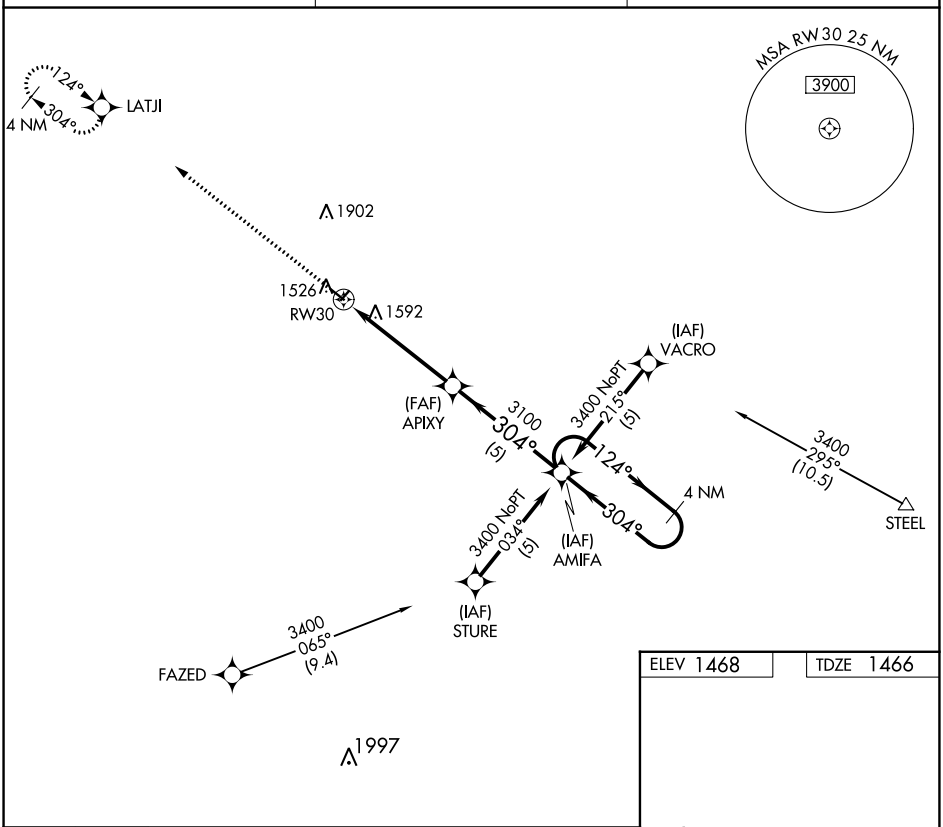

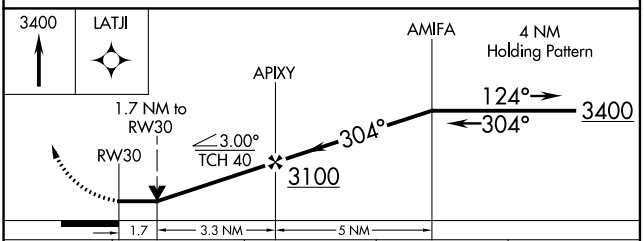

CATEGORY	A	B	C	D
S-30	2060-1 594 (600-1)		NA	
CIRCLING	2100-1 632 (700-1)		NA	

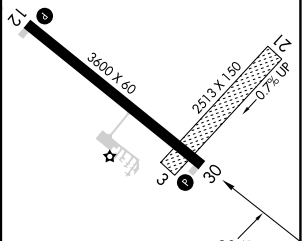

MIRL Rwy 12-30 L
REIL Rwys 12 and 30 L

NC-2, 23 MAR 2023 to 20 APR 2023
NC-2, 23 MAR 2023 to 20 APR 2023