APP CRS	Rwy ldg	5001
214°	TDZE	877
	Apt Elev	877

RNAV (GPS) Y RWY 22
ISBELL FLD (4A9)

Circling NA southeast of Rwy 4-22. DME/DME RNP-0.3 NA. Helicopter visibility reduction below ¾ SM NA. When local altimeter setting not received, use Rome altimeter setting and increase all MDAs 100 feet, increase LNAV Cat A/C/D and Circling Cat A visibility ¼ SM.

MISSED APPROACH: Climbing right turn to 4000 direct RHODA and hold.

AWOS-3PT	ATLANTA CENTER	UNICOM
119.025	124.5 270.325	122.8 (CTAF) L

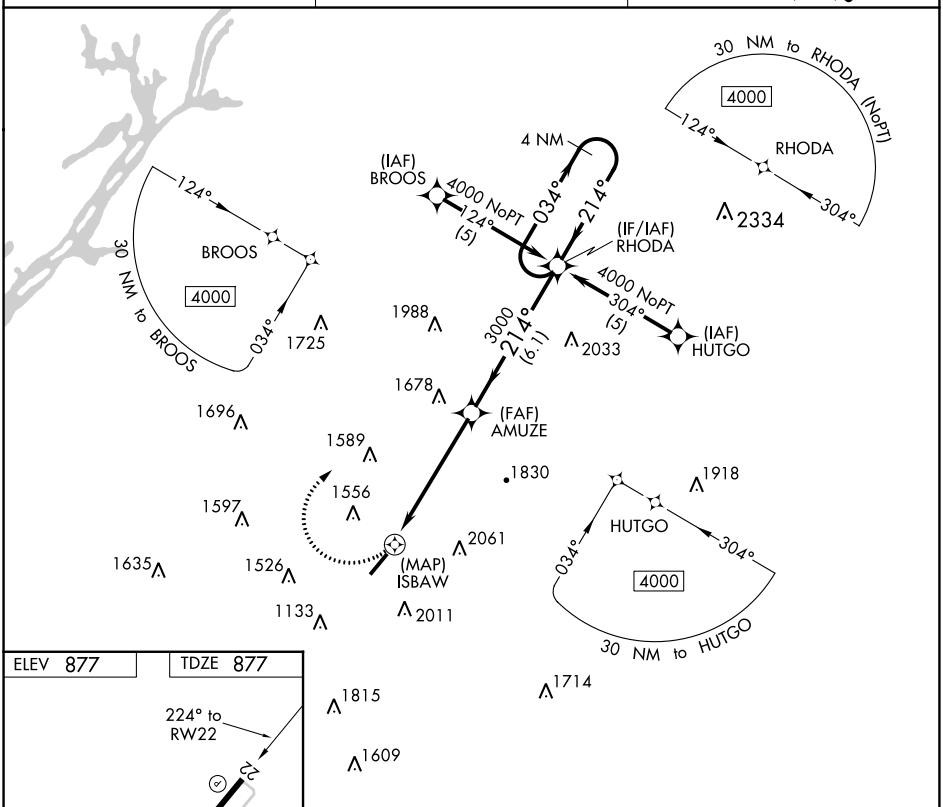

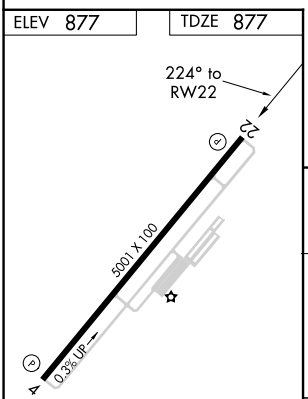

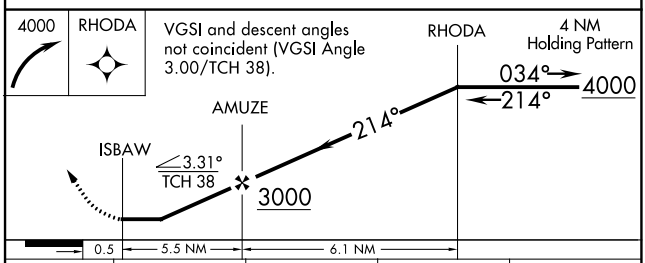

CATEGORY	A	B	C	D
LNAV MDA	1700-1 823 (900-1)	1700-1¼ 823 (900-1¼)	1700-2½ 823 (900-2½)	1700-2¾ 823 (900-2¾)
CIRCLING	1700-1 823 (900-1)	1920-1½ 1043 (1100-1½)	1920-3 1043 (1100-3)	1940-3 1063 (1100-3)

MIRL Rwy 4-22 L
REIL Rwy 4 and 22 L

SE-4, 23 MAR 2023 to 20 APR 2023

SE-4, 23 MAR 2023 to 20 APR 2023