APP CRS	Rwy ldg	2511
188°	TDZE	582
	Apt Elev	582

RNAV (GPS) RWY 19
DEAN MEML (5B9)

NA

DME/DME RNP-0.3 NA. Procedure NA at night. Visibility reduction by helicopters NA. Use Lebanon altimeter setting; if not received, use Barre-Montpelier, VT altimeter setting and increase all MDAs 80 feet.

MISSED APPROACH: Climbing right turn to 4000 direct JEMUV and hold.

LEB ASOS	BOSTON CENTER	UNICOM
118.65	135.7 282.2	122.8 (CTAF) L

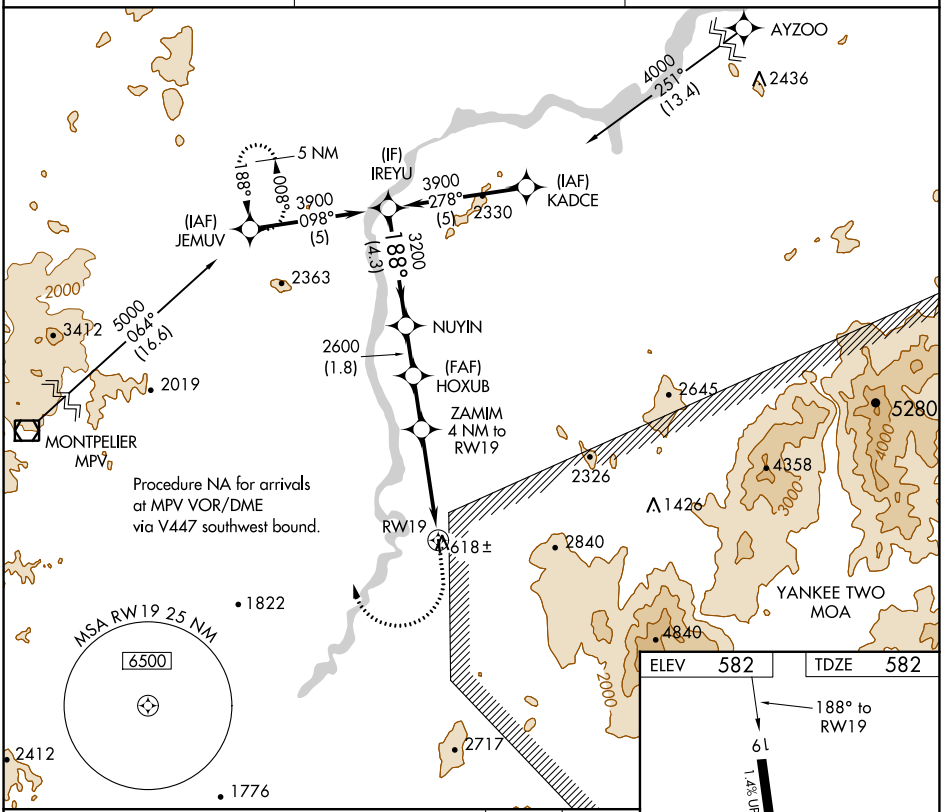

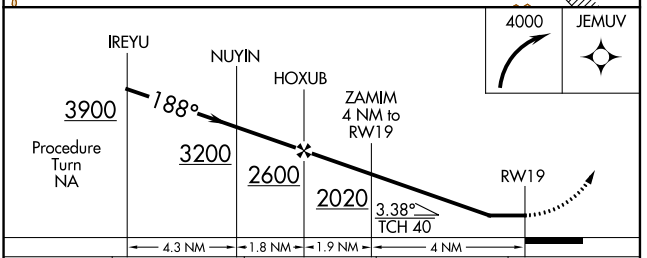

CATEGORY	A	B	C	D
LNAV MDA	1820-1¼ 1238 (1300-1¼)	1820-1½ 1238 (1300-1½)	NA	
CIRCLING	1820-1¼ 1238 (1300-1¼)	2180-1½ 1598 (1600-1½)	NA	

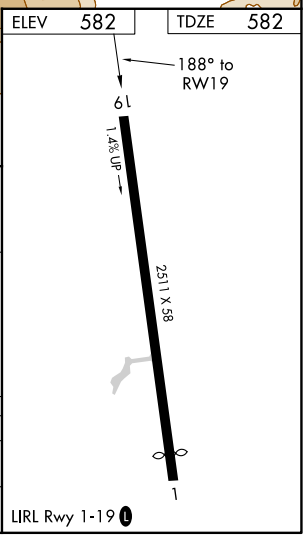

NE-1, 23 MAR 2023 to 20 APR 2023
NE-1, 23 MAR 2023 to 20 APR 2023