WAAS CH 78337 W14A	APP CRS 144°	Rwy ldg 3701 TDZE 55 Apt Elev 55

RNAV (GPS) RWY 14
CONCORDIA PARISH (ØR4)

T A NA DME/DME RNP-0.3 NA. Use Natchez altimeter setting; when not received, use Esler Rgnl altimeter setting and increase all DA 48 feet and all MDA 60 feet and increase LPV all Cats, LNAV/VNAV all Cats, and Circling Cat C visibility ¼ mile and LNAV Cat C visibility ⅛ mile. Baro-VNAV NA. Helicopter visibility reduction below ¾ SM NA.

MISSED APPROACH: Climb to 3000 direct NAKDE and on track 234° to JOHON and hold.

AWOS-3	HOUSTON CENTER	UNICOM
118.2	120.975 299.6	122.8 (CTAF) L

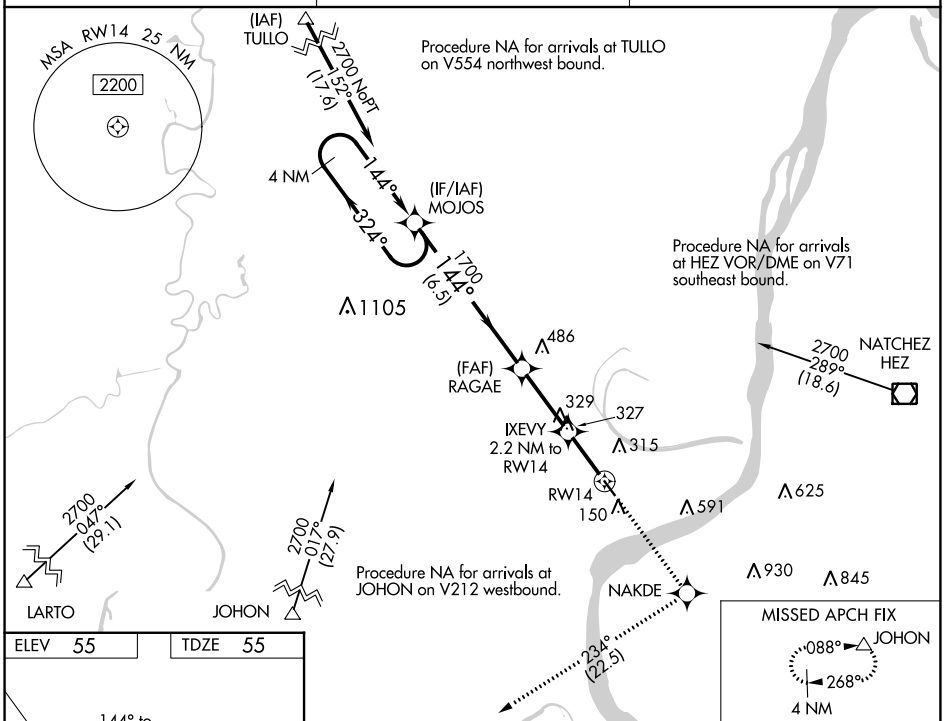

ELEV 55 TDZE 55

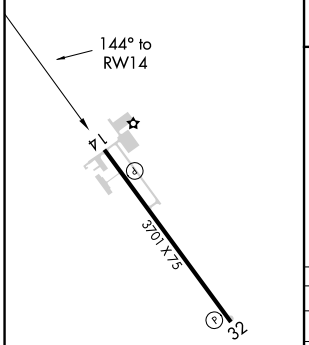

MIRL Rwy 14-32 L
REIL Rwys 14 and 32 L

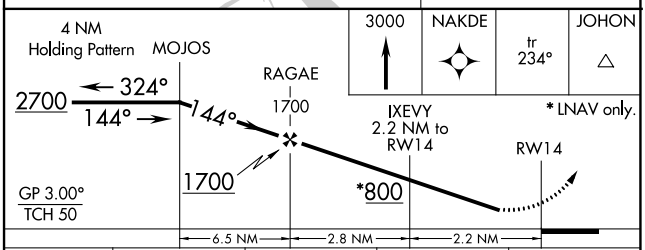

CATEGORY	A	B	C	D
LPV DA	409-1⅛ 354 (400-1⅛)			NA
LNAV/VNAV DA	541-1⅝ 486 (500-1⅝)			NA
LNAV MDA	640-1 585 (600-1)		640-1¾ 585 (600-1¾)	NA
C CIRCLING	680-1 625 (700-1)		960-2¾ 905 (1000-2¾)	NA

SC-4, 23 MAR 2023 to 20 APR 2023