VOR RWY 33
LOVELL FLD (CHA)

VORTAC GQO	APP CRS	Rwy ldg	5000
115.8	332°	TDZE	672
Chan 105		Apt Elev	683

ADF required.

T Rwy 33 helicopter visibility reduction below 1 SM NA.
A Straight-In Rwy 33 NA at night, Circling Rwy 15, 33 NA at night.

MISSED APPROACH: Climb to 2000 then climbing right turn to 3000 direct CQN NDB and hold.

ATIS	CHATTANOOGA APP CON ★	CHATTANOOGA TOWER ★	GND CON	CLNC DEL	UNICOM
119.85	125.1 379.1	118.3 (CTAF) L 257.8	121.7 348.6	120.95 348.6	122.95

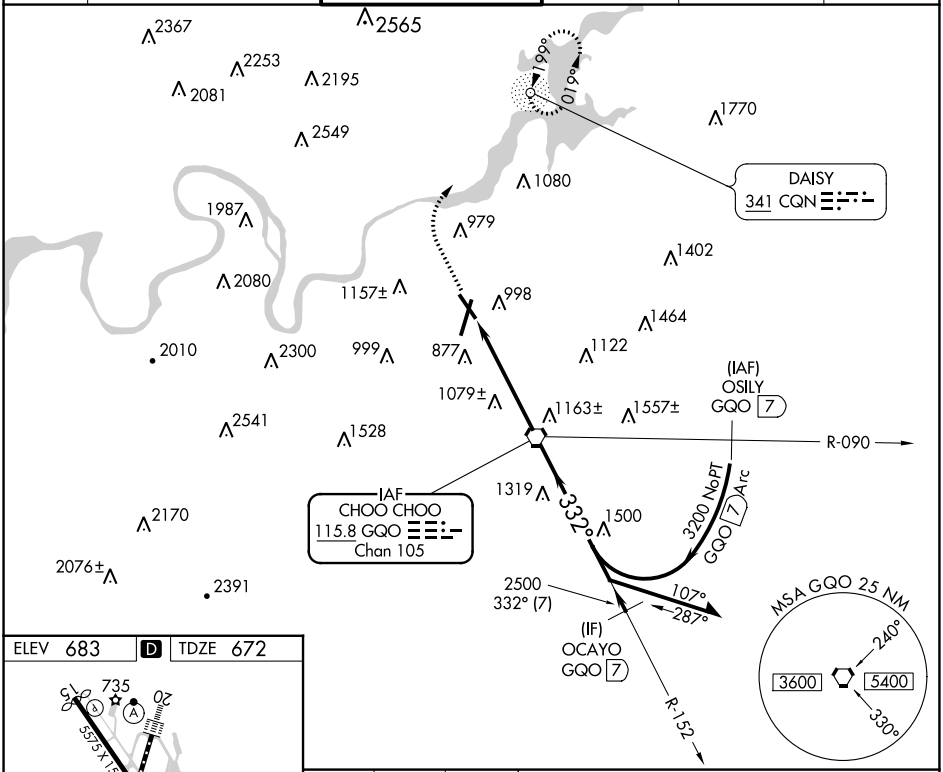

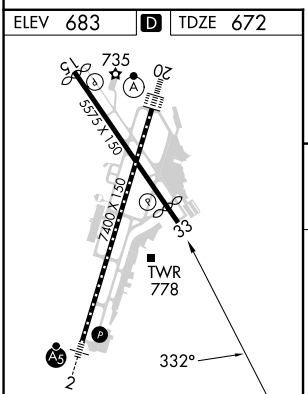

MIRL Rwy 15-33
HIRL Rwy 2-20 L
TDZ/CL Rwy 20 L

FAF to MAP 4.9 NM					
Knots	60	90	120	150	180
Min:Sec	4:54	3:16	2:27	1:58	1:38

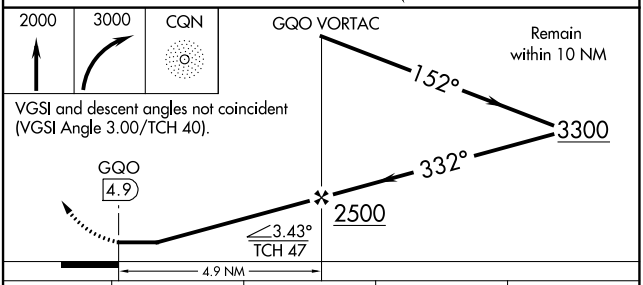

VGSI and descent angles not coincident
(VGSI Angle 3.00/TCH 40).

CATEGORY	A	B	C	D
S-33	1340-1	668 (700-1)	1340-1¾ 668 (700-1¾)	1340-2 668 (700-2)
C CIRCLING	1340-1	657 (700-1)	1480-2¼ 797 (800-2¼)	1580-3 897 (900-3)

SE-1, 18 MAY 2023 to 15 JUN 2023

SE-1, 18 MAY 2023 to 15 JUN 2023