LOC I-CON	APP CRS	Rwy ldg	6005
108.7	351°	TDZE	336
		Apt Elev	342

ILS or LOC RWY 35
CONCORD MUNI (CON)

ADF required.

Circling Rwy 12, 17, 30 NA at night.

MALSR

MISSED APPROACH: Climb to 2000 then climbing right turn to 2800 direct EPSOM LOM and hold, continue climb-in-hold to 2800.

ASOS	BOSTON APP CON	CLNC DEL	UNICOM
132.325	127.35 269.075	133.65	122.7 (CTAF)

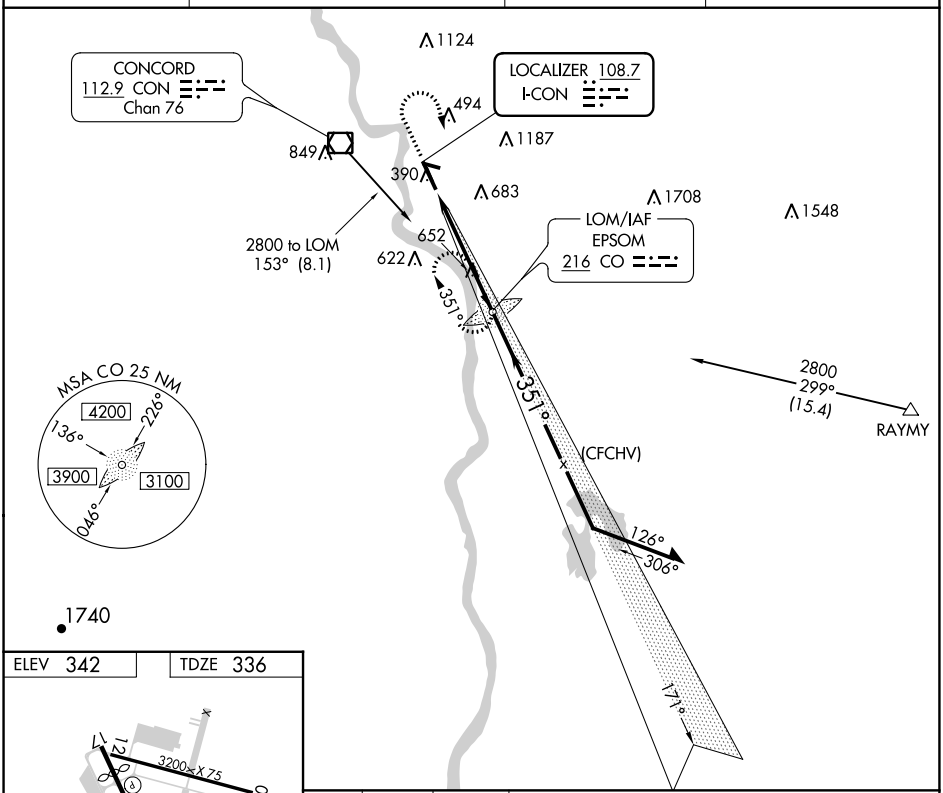

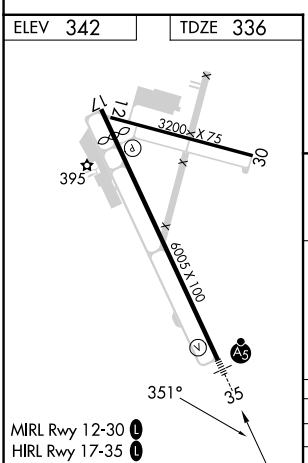

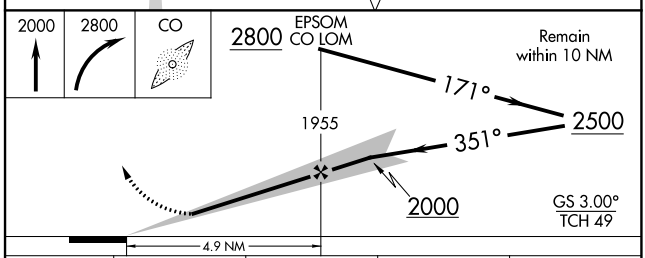

FAF to MAP 4.9 NM					
Knots	60	90	120	150	180
Min:Sec	4:54	3:16	2:27	1:58	1:38

CATEGORY	A	B	C	D
S-ILS 35	586-½ 250 (300-½)			
S-LOC 35	920-½ 584 (600-½)		920-1¼ 584 (600-1¼)	
C CIRCLING	940-1 598 (600-1)	1080-1 738 (800-1)	1500-3 1158 (1200-3)	

NE-1, 18 MAY 2023 to 15 JUN 2023
NE-1, 18 MAY 2023 to 15 JUN 2023