FORT RILEY, KANSAS

VOR RWY 4

VOR FRI	APCH CRS	Rwy ldg / TDZE / Arpt Elev
109.4	036°	4503 / 1066 / 1066

AL-155 [USA]

MARSHALL AAF (KFRI)

* Circling not authorized NW of Rwy 4-22.

ODALS

MISSED APPROACH: Climbing right turn to 3000 direct FRI VOR and hold.

ATIS ★	MARSHALL GCA	TOWER ★	GND CON	CLNC DEL	ASR/PAR
121.025	121.25 254.35	126.2 (CTAF) 248.65	140.20 229.4	119.65	

Visibility reduction by helicopters NA.

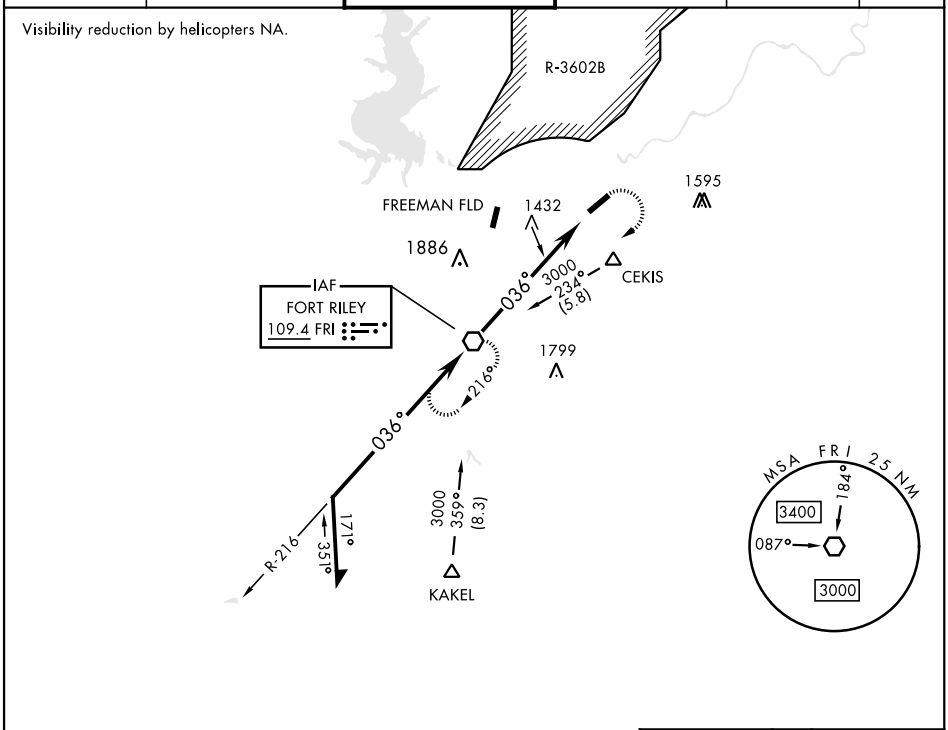

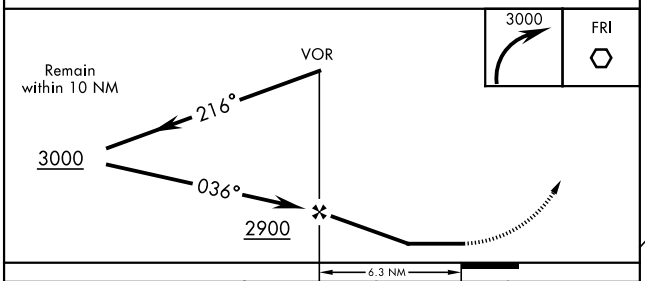

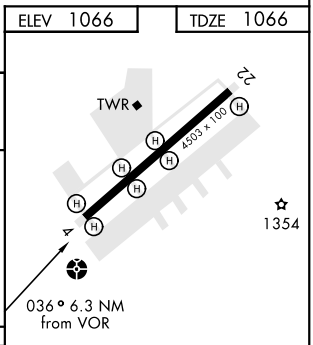

HIRL Rwy 4-22

CATEGORY	A	B	C	D
S-4	1720-1	654 (700-1)	1720-1¾ 654 (700-1¾)	1720-2 654 (700-2)
CIRCLING *	1720-1 654 (700-1)	1760-1 694 (700-1)	1760-2 694 (700-2)	1900-2¾ 834 (900-2¾)

FAF to MAP 6.3 NM					
Knots	60	90	120	150	180
Min:Sec	6:18	4:12	3:09	2:31	2:06

NC-2, 18 MAY 2023 to 15 JUN 2023
NC-2, 18 MAY 2023 to 15 JUN 2023