FORT WORTH, TEXAS

HI-ILS Y or LOC Y RWY 18

LOC I-NFW	APCH CRS	Rwy ldg 11,999
108.7	177°	TDZE 636
		Arpt Elev 650

AL-160 [USN]

FORT WORTH NAS JRB (CARSWELL FLD) (KNFW)

FUZ VORTAC or RADAR required.

* Circling not authorized E of Rwy 18-36.

MISSED APPROACH: Climb to 3000 direct LYLEE to intercept FUZ VORTAC R-218 to MOLKE and hold.

ATIS★	REGIONAL APP CON	NAVY FORT WORTH TOWER★	GND CON	CLNC DEL	ASR/PAR
351.675	125.8 257.95	120.95 L 269.325	121.675 279.575	126.4 254.325	

CAUTION:
Intermediate segment length 4.81 NM less than minimum 6.0 NM.

CAUTION:
ILS TCH exceeds 60'.

When local altimeter is not received use Fort Worth Meacham altimeter setting.

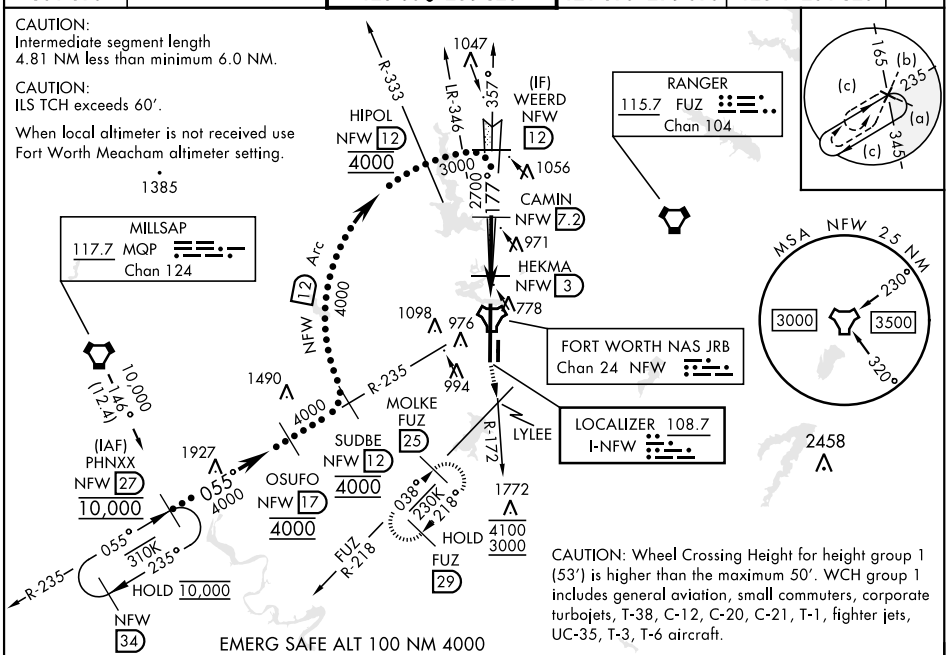

CAUTION: Wheel Crossing Height for height group 1 (53') is higher than the maximum 50'. WCH group 1 includes general aviation, small commuters, corporate turbojets, T-38, C-12, C-20, C-21, T-1, fighter jets, UC-35, T-3, T-6 aircraft.

EMERG SAFE ALT 100 NM 4000

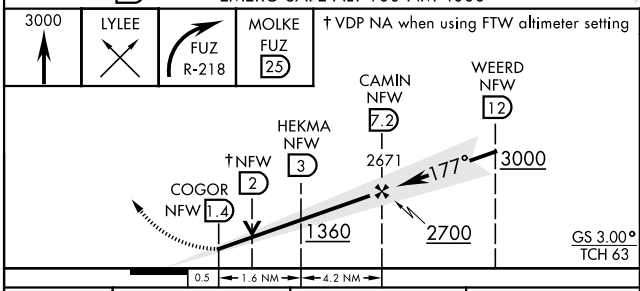

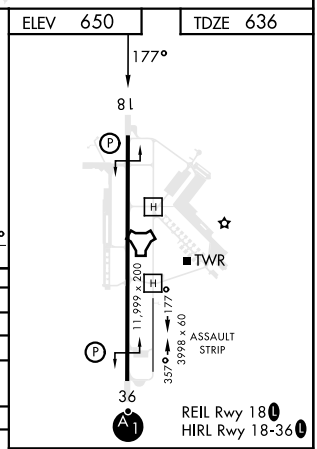

CATEGORY	C	D	E
S-ILS 18	836-¾	200	(200-¾)
S-LOC 18	1040-1⅛	404	(400-1⅛)
C CIRCLING*	1320-1¾ 670 (700-1¾)	1340-2¼ 690 (700-2¼)	1440-2¾ 790 (800-2¾)
FORT WORTH MEACHAM ALTIMETER			
S-ILS 18	856-¾	220	(300-¾)
S-LOC 18	1060-1¼	424	(500-1¼)
C CIRCLING*	1340-2 690 (700-2)	1360-2¼ 710 (800-2¼)	1460-2¾ 810 (900-2¾)

FAF to MAP 5.8 NM

Knots	120	140	160	180	200
Min:Sec	2:54	2:29	2:11	1:56	1:44

FORT WORTH, TEXAS 32° 46'N-97° 26'W FORT WORTH NAS JRB (CARSWELL FLD) (KNFW)
Orig 18MAY23
HI-ILS Y or LOC Y RWY 18

SC-2, 18 MAY 2023 to 15 JUN 2023
SC-2, 18 MAY 2023 to 15 JUN 2023