| WAAS CH 40022 W25A | APP CRS 258° | Rwy ldg 10300<br>TDZE 1134<br>Apt Elev 1135 |
|---|---|---|

# RNAV (GPS) Y RWY 25R
## PHOENIX SKY HARBOR INTL (PHX)

For uncompensated Baro-VNAV systems, LNAV/VNAV NA below -17°C (2°F) or above 46°C (114°F). DME/DME RNP- 0.3 NA. Simultaneous approach authorized with ILS or LOC Rwy 26. Use of FD or AP providing RNAV track guidance required during simultaneous operations. LNAV procedure NA during simultaneous operations.

MISSED APPROACH: Climb to 5000 direct YECXY and via 260° track to BXK VORTAC and hold.

| D-ATIS | PHOENIX APP CON | PHOENIX TOWER | GND CON | CLNC DEL | CPDLC |
|---|---|---|---|---|---|
| 127.575 | 128.65 353.9 | 118.7 278.8 (Rwy 8-26)<br>120.9 254.3 (Rwy 7L-25R, 7R-25L) | 119.75 269.2 (N)<br>132.55 269.2 (S) | 118.1 269.2 | |

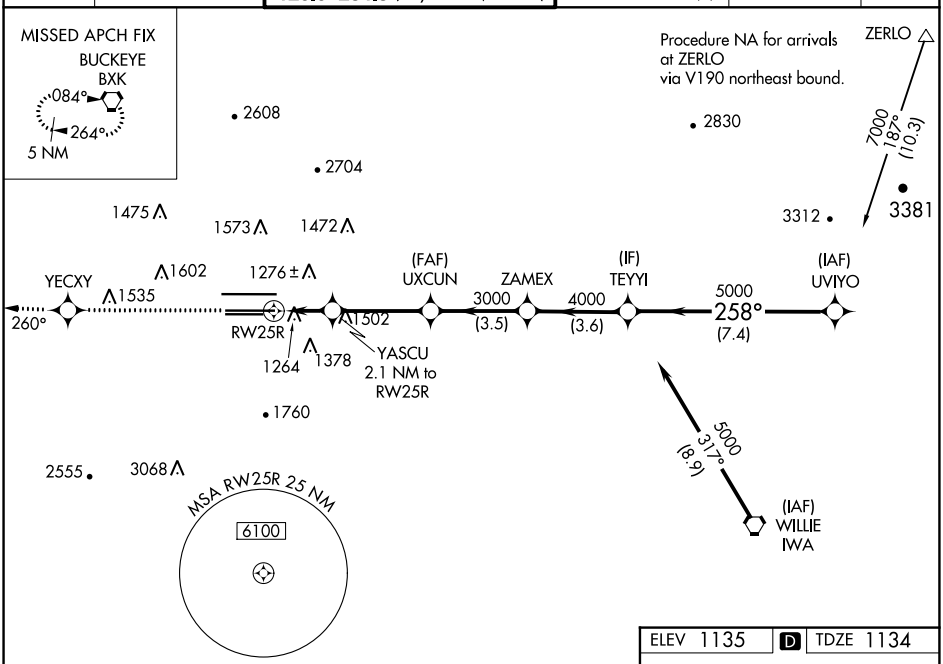


ELEV 1135 | D | TDZE 1134

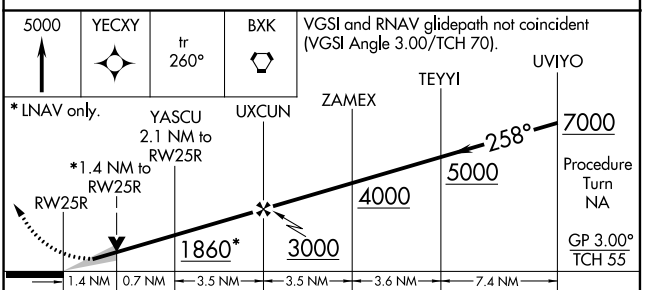


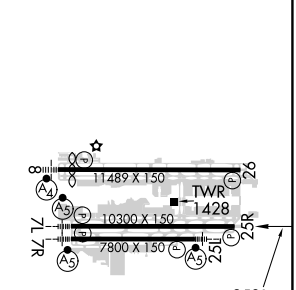


| CATEGORY | A | B | C | D |
|---|---|---|---|---|
| LPV DA | 1439-1 305 (400-1) | | | |
| LNAV/VNAV DA | 1580-1½ 446 (500-1½) | | | |
| LNAV MDA | 1640-1 506 (600-1) | | 1640-1½ 506 (600-1½) | |
| C CIRCLING | 1740-1 605 (700-1) | | 2040-2¾ 905 (1000-2¾) | 2560-3 1425 (1500-3) |

HIRL Rwys 8-26, 7L-25R and 7R-25L
REIL Rwy 26

SW-4, 18 MAY 2023 to 15 JUN 2023

SW-4, 18 MAY 2023 to 15 JUN 2023