RNAV (GPS) RWY 28
ALLEGHENY COUNTY (AGC)

WAAS CH 65625 W28A	APP CRS 279°	Rwy ldg 6501 TDZE 1251 Apt Elev 1252

RNP APCH - GPS.

For uncompensated Baro-VNAV systems, LNAV/VNAV NA below -16°C or above 54°C. Circling Rwy 13 NA at night. For inop ALS, increase LPV all Cats visibility to RVR 4500 and LNAV/VNAV all Cats visibility to RVR 5500.

MALSR

MISSED APPROACH: Climb to 3000 direct MESIE and on course 197° to AGC VOR/DME and hold, continue climb-in-hold to 3000.

ATIS	PITTSBURGH APP CON	ALLEGHENY TOWER	GND CON
120.55	119.35 285.575	121.1 239.0	121.7

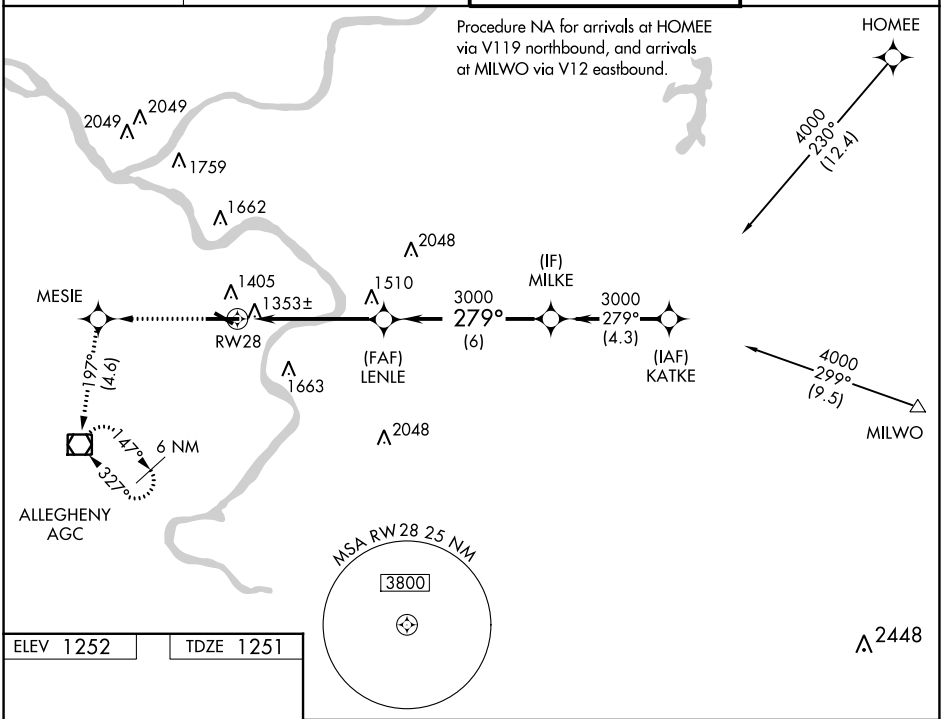

ELEV 1252 TDZE 1251

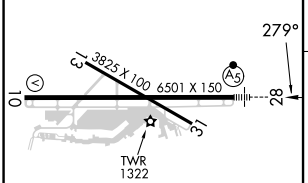

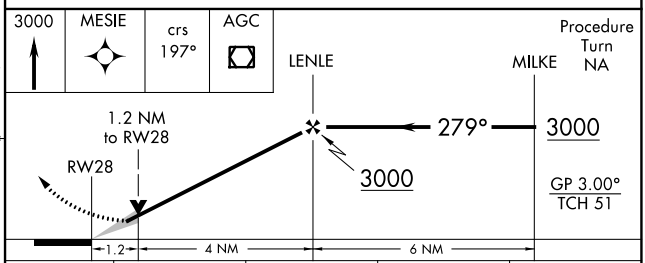

CATEGORY	A	B	C	D
LPV DA	1563/24 312 (400-½)			
LNAV/VNAV DA	1625/35 374 (400-⅝)			
LNAV MDA	1700/24 449 (500-½)		1700/45 449 (500-⅞)	
C CIRCLING	1720-1¼ 468 (500-1¼)		1980-2 728 (800-2)	1980-2¼ 728 (800-2¼)

REIL Rwys 10, 13, and 31
HIRL Rwys 10-28 and 13-31

NE-4, 18 MAY 2023 to 15 JUN 2023