
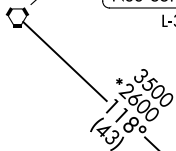


SOCAL APP CON  
 125.3 290.4  
 D-ATIS  
 134.8

LOS ANGELES  
 113.6 LAX   
 Chan 83  
 N33°55.99'-W118°25.92'  
 L-3-4-7, H-4




OTISS  
 N33°26.72'  
 W117°48.61'

R-067



HUBRD  
 N33°15.60'  
 W117°34.59'

SANTA CATALINA  
 114.15 SXC   
 Chan 88(Y)  
 N33°22.50'-W118°25.19'  
 L-3-4, H-4

R-091

CARDI  
 N33°08.19'  
 W117°25.32'  
 Expect 15000

(20)

(23)

TORIE  
 N32°51.47'  
 W117°16.03'

(5)

R-320

MISSION BAY  
 117.8 MZB   
 Chan 125

NOTE: Chart not to scale.

**ARRIVAL ROUTE DESCRIPTION**

LOS ANGELES TRANSITION (LAX.HUBRD1): From over LAX VORTAC on LAX R-118 to OTISS INT, then on LAX R-118 to HUBRD INT. Thence . . . .

SANTA CATALINA TRANSITION (SXC.HUBRD1): From over SXC VORTAC on SXC R-084 to HUBRD INT. Thence . . . .

. . . . From over HUBRD INT via LAX R-118 to CARDI FIX via MZB R-320 to TORIE FIX. Expect vector to final approach course.

SW-3, 18 MAY 2023 to 15 JUN 2023

SW-3, 18 MAY 2023 to 15 JUN 2023