LOC/DME I-ASO	APP CRS	Rwy ldg	6869
109.9	149°	TDZE	13
Chan 36		Apt Elev	14

LDA Y RWY 19
RONALD REAGAN WASHINGTON NTL (DCA)

T A Inoperative table does not apply. Circling NA northeast of Rwy 15-33. ADF or DME required.

MALSF

MISSED APPROACH: Climb to 1800 direct DCA VOR/DME and on DCA VOR/DME R-185 to OXONN NDB/DCA 5.6 DME and hold.

D-ATIS	POTOMAC APP CON			WASHINGTON TOWER	GND CON	CLNC DEL	CPDLC
132.65	119.85	239.25	(WEST/SOUTH)	119.1 257.6	121.7 257.6	128.25	
	124.2	360.8	(EAST)				

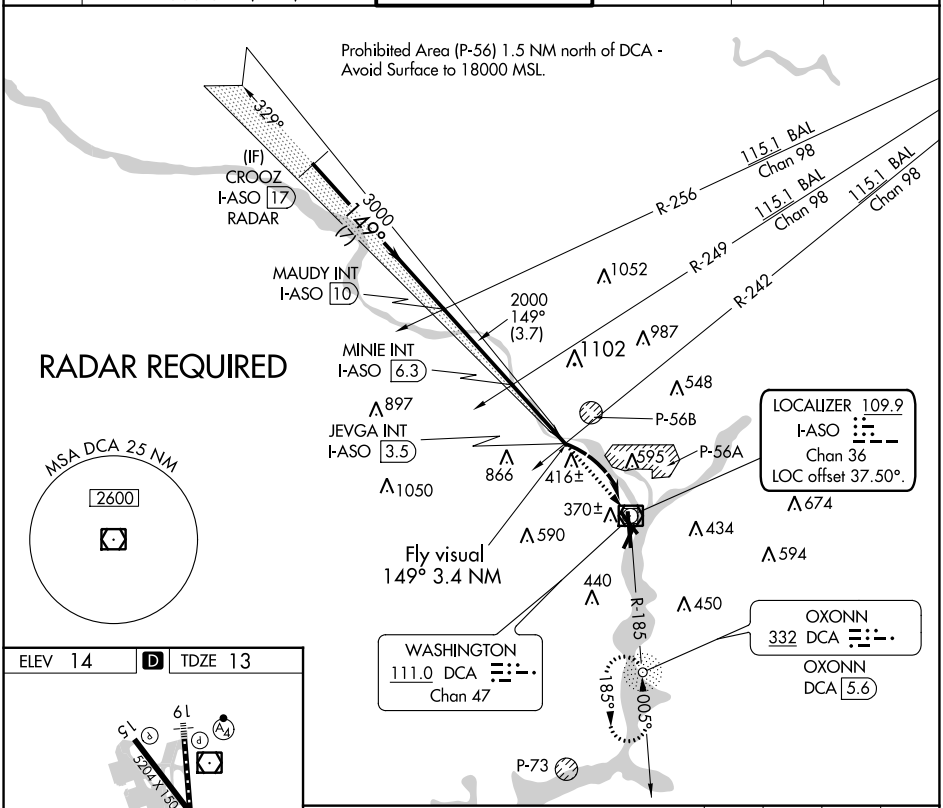

ELEV 14 D TDZE 13

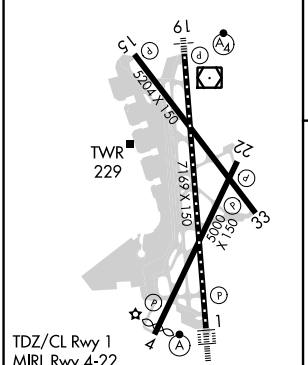

TDZ/CL Rwy 1
MIRL Rwy 4-22
REIL Rwys 4, 22, 15 and 33
HIRL Rwys 1-19 and 15-33

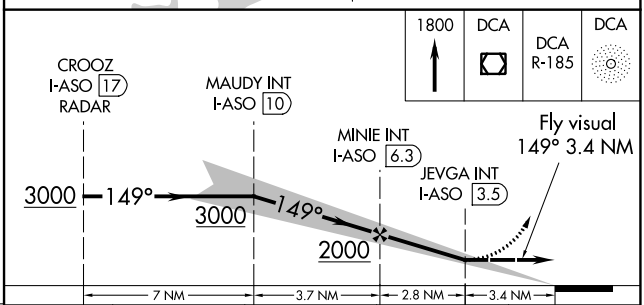

FAF to MAP 2.8 NM					
Knots	60	90	120	150	180
Min:Sec	2:48	1:52	1:24	1:07	0:56

CATEGORY	A	B	C	D
S-LDA 19	1100-3 1087 (1100-3)			
C CIRCLING	1100-3 1086 (1100-3)			

NE-3, 18 MAY 2023 to 15 JUN 2023

NE-3, 18 MAY 2023 to 15 JUN 2023