CHERRY POINT, NORTH CAROLINA

RNAV (GPS) RWY 23R

WAAS Chan 51523 W23A	APCH CRS 235°	Rwy ldg 7552 TDZE 23 Arpt Elev 29	AL-471 [USN] CHERRY POINT MCAS (CUNNINGHAM FLD) (KNKT)

RNP APCH

T * When ALS inop, increase vis to ¾ mile.
** When ALS inop, increase to 1 mile.

MALSR A5

Missed Approach: Climb to 3100 direct ICORE and hold. Continue climb in hold to 3100.

ATIS	APP CON	TOWER	GND CON	CLNC DEL	ASR/PAR
127.475 244.875	(E) 119.75 360.775 (abv 2600') (E) 132.575 299.6 (at/blw 2600') (W) 119.35 377.175 (N) 124.1 268.7	121.3 340.2	128.625 239.025	125.95 316.125	

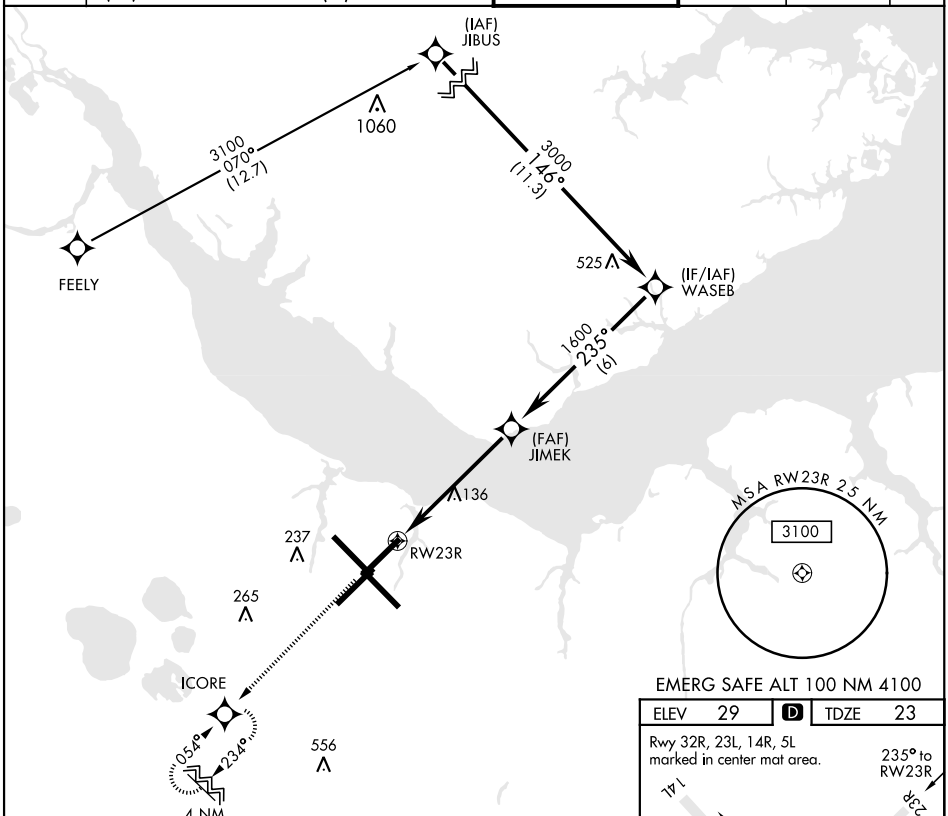

ELEV 29	D	TDZE 23

Rwy 32R, 23L, 14R, 5L marked in center mat area.

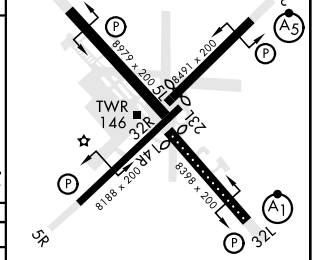

HIRL all Rwy
REIL Rwy 5L and 14R
Rwy 5L-23R ldg 7552',
14R-32L ldg 7551'

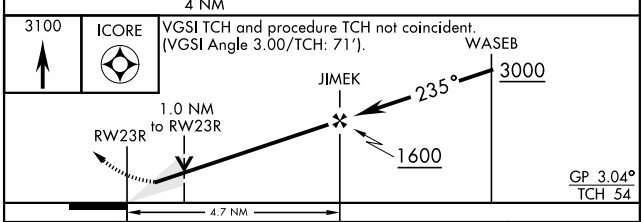

CATEGORY	A	B	C	D
LPV*	223- ½ 200 (200-½)			
LNAV MDA**	400-½ 377 (400-½)		400-⅝ 377 (400-⅝)	
C CIRCLING	580-1 551 (600-1)		600-1½ 571 (600-1½)	600-2 571 (600-2)

SE-2, 18 MAY 2023 to 15 JUN 2023