WAAS CH 50338 W17A	APP CRS 178°	Rwy ldg 5501 TDZE 821 Apt Elev 825

RNAV (GPS) RWY 17
INDEPENDENCE MUNI (IDP)

RNP APCH.

For uncompensated Baro-VNAV systems, LNAV/VNAV NA below -16°C (4°F) or above 54°C (130°F). Circling Rwy 4, 22 NA at night. Rwy 17 helicopter visibility reduction below ¾ SM NA.

MISSED APPROACH: Climb to 2600 direct USUCE and hold.

AWOS-3PT	KANSAS CITY CENTER	CLNC DEL	UNICOM
118.525	128.6 282.325	121.65	123.05 (CTAF) L

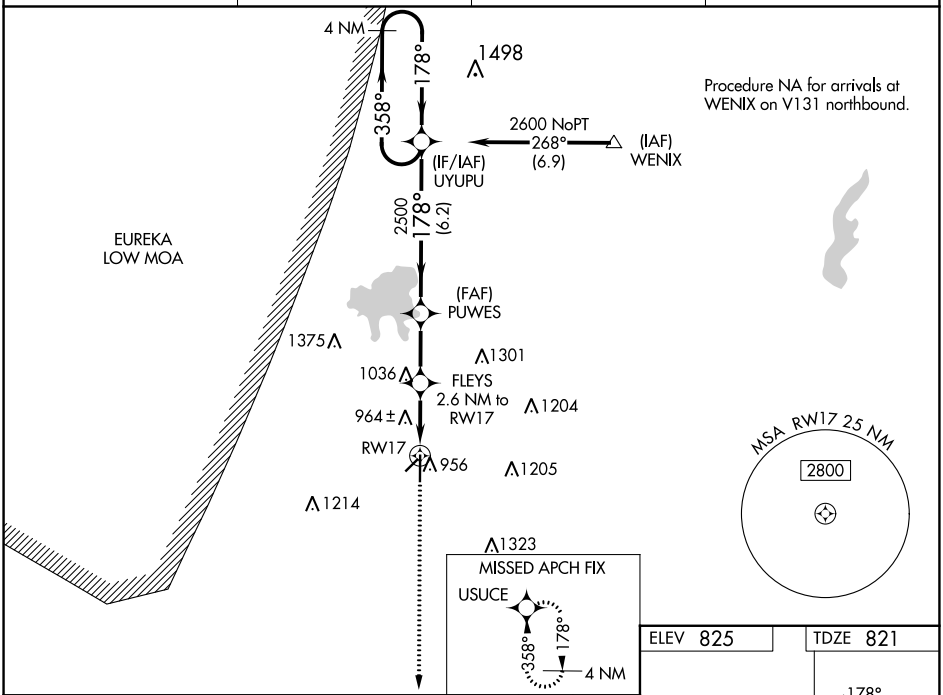

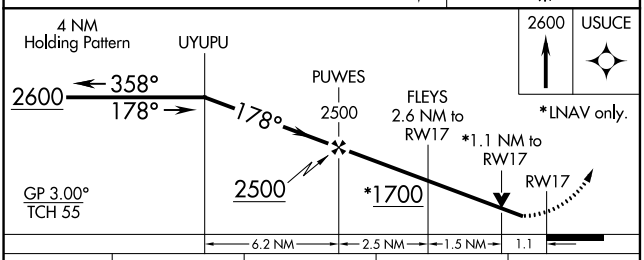

CATEGORY	A	B	C	D
LPV DA	1021-¾ 200 (200-¾)			
LNAV/VNAV DA	1076-¾ 255 (300-¾)			
LNAV MDA	1220-1 399 (400-1)		1220-1⅛ 399 (400-1⅛)	
C CIRCLING	1280-1 455 (500-1)		1340-1½ 515 (600-1½)	1680-2¾ 855 (900-2¾)

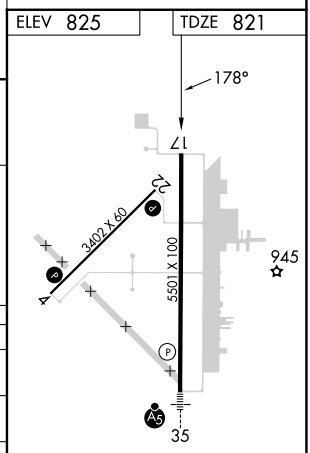

NC-2, 18 MAY 2023 to 15 JUN 2023