APP CRS	Rwy ldg	10000
186°	TDZE	889
	Apt Elev	896

RNAV (RNP) Z RWY 18L
CINCINNATI/NORTHERN KENTUCKY INTL (CVG)

RNP AR APCH - GPS.

Simultaneous approach authorized. For uncompensated Baro-VNAV systems, procedure NA below -16°C or above 47°C. For inop ALS, increase RNP 0.25 all Cats visibility to RVR 6000, RNP 0.30 all Cats visibility to 1¾ SM.

MALSR

MISSED APPROACH: Climb to 3000 on track 186° to LAPER and on track 136° to FLM VOR/DME and hold.

D-ATIS ARR	D-ATIS DEP	CINCINNATI APP CON	CINCINNATI TOWER	GND CON	CLNC DEL	CPDLC
134.375	135.3	119.7 363.15 (090°-269°) 123.875 363.15 (270°-089°)	118.975 360.85 (RWY 18L/36R) 118.3 (RWYS 18C/36C, 09/27) 133.325 (RWY 18R/36L)	121.7	127.175	

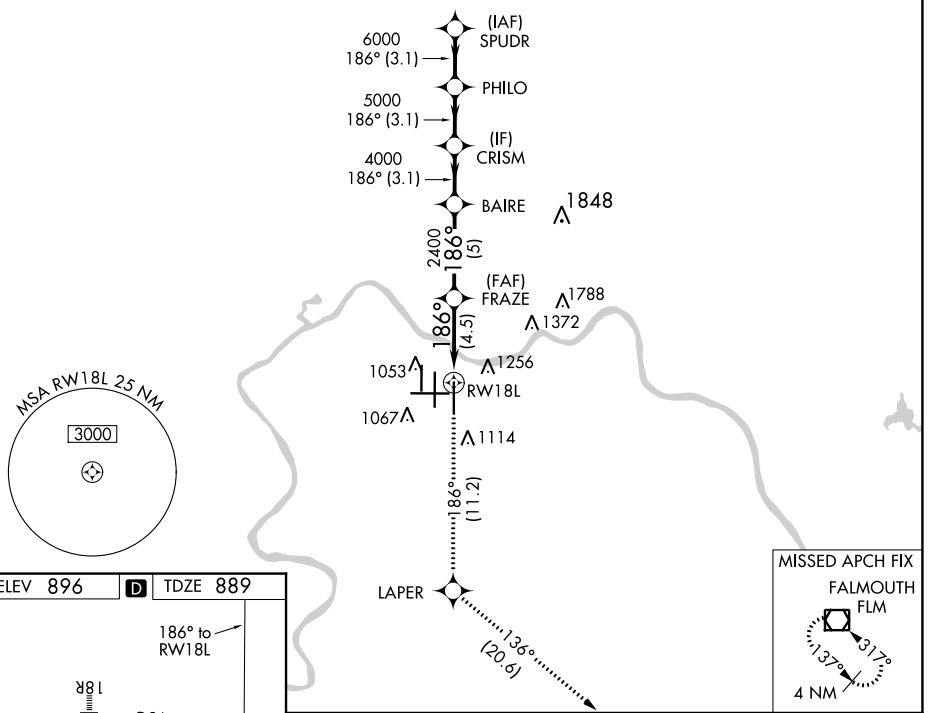

ELEV 896	D	TDZE 889

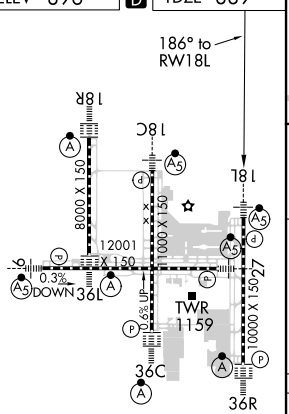

HIRL all Rwys
TDZ/CL all Rwys except 27

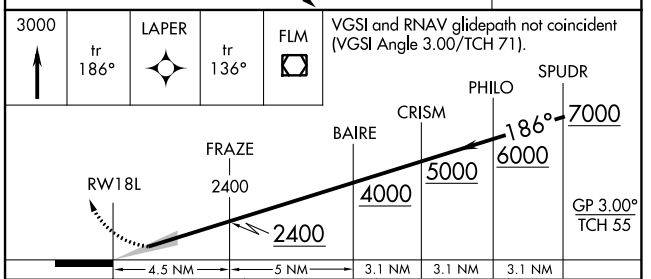

CATEGORY	A	B	C	D
RNP 0.25 DA	1283/35 394 (400-⅝)			
RNP 0.30 DA	1472-1¼ 583 (600-1¼)			

AUTHORIZATION REQUIRED

SE-1, 18 MAY 2023 to 15 JUN 2023
SE-1, 18 MAY 2023 to 15 JUN 2023