LOC/DME I-MVY	APP CRS	Rwy ldg	5504
108.7	236°	TDZE	63
Chan 24		Apt Elev	67

ILS or LOC RWY 24
MARTHA'S VINEYARD (MVY)

VDP NA with Hyannis altimeter setting. When local altimeter setting not received, use Hyannis altimeter setting and increase all DA to 317 feet and all MDA 60 feet; increase S-LOC Cats C and D visibility to RVR 5000, Circling Cat C and D visibility ¼ SM. For inoperative MALSR when using Hyannis altimeter setting, increase S-LOC Cats C and D visibility to 1⅜ mile. Circling Rwy 15 NA at night. ** RVR 1800 authorized with use of FD or AP or HUD to DA (NA when using Hyannis altimeter setting).

MALSR

MISSED APPROACH: Climb to 800 then climbing left turn to 2500 on MVY VOR/DME R-180 to CLAMY INT/ACK 23.9 DME and hold.

ATIS	BOSTON APP CON *	VINEYARD TOWER *	GND CON	CLNC DEL	CLNC DEL (When twr closed)	UNICOM
126.25	133.75	121.4 (CTAF) L	124.35	124.35	119.7	122.95

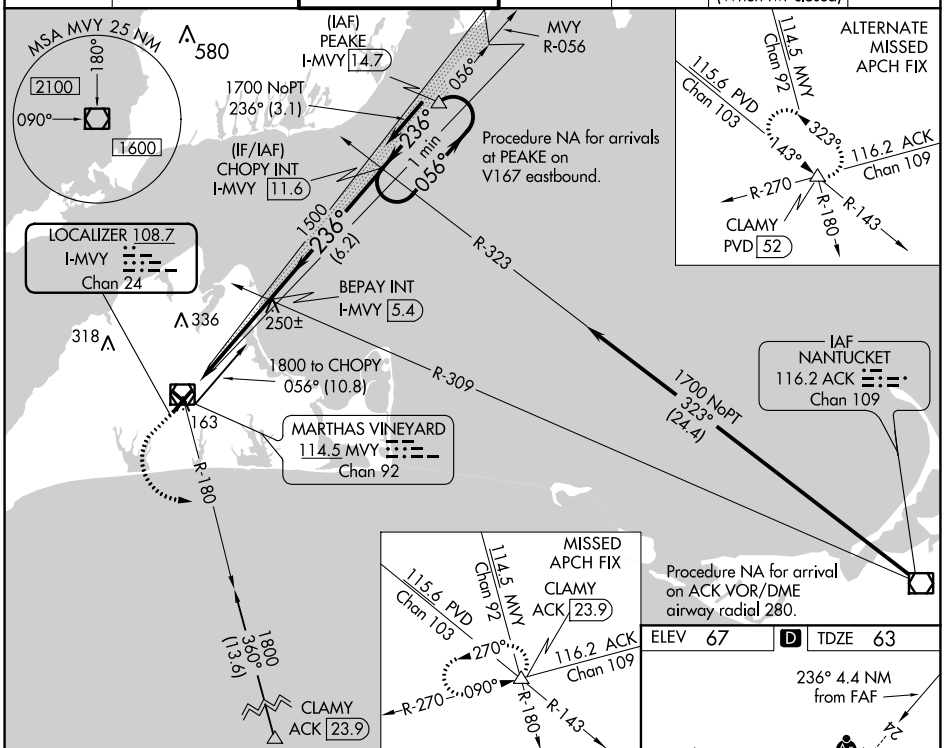

ELEV	67	D	TDZE	63

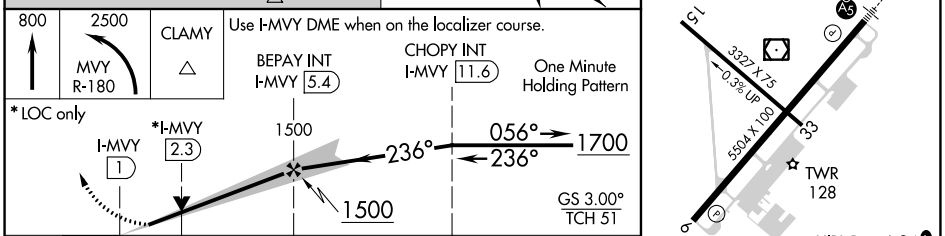

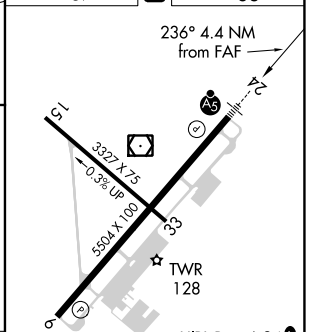

HIRL Rwy 6-24 L
MIRL Rwy 15-33 L
REIL Rwy 6
REIL Rwy 33 L

CATEGORY	A	B	C	D
S-ILS 24 **	263/24 200 (200-½)			
S-LOC 24	500/24 437 (500-½)		500/40 437 (500-¾)	
C CIRCLING	500-1 433 (500-1)	540-1 473 (500-1)	700-1¾ 633 (700-1¾)	780-2¼ 713 (800-2¼)

FAF to MAP 4.4 NM					
Knots	60	90	120	150	180
Min:Sec	4:24	2:56	2:12	1:46	1:28