MARY ESTHER, FLORIDA

RNAV (GPS) RWY 36

SBAS Chan 67830 W36A	APCH CRS 359°	Rwy ldg 9600 TDZE 37 Arpt Elev 38

AL-734 [USAF]

HURLBURT FLD (KHRT)

RNP APCH. DME/DME RNP - 0.3 NA.

* When ALS inop, increase RVR to 40, vis to ¾ mile.
** When ALS inop, increase RVR to 45, vis to 7/8 mile.

ALSF-1

MISSED APPROACH: Climb to 3000 direct VLAAD and hold.

ATIS	EGLIN APP CON	HURLBURT TOWER	GND CON
134.475 360.675	125.1 281.45 (271°- 089°) 132.1 360.6 (090°- 270°)	126.5 351.675	123.975 275.8

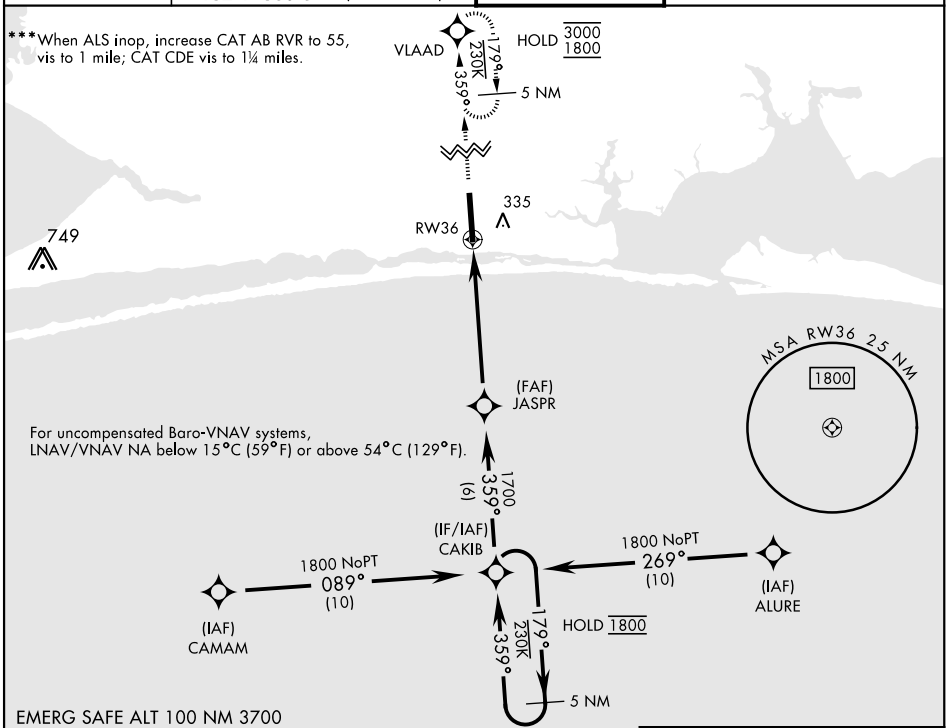

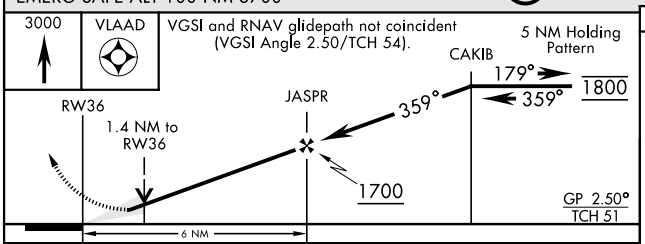

ELEV 38 TDZE 37

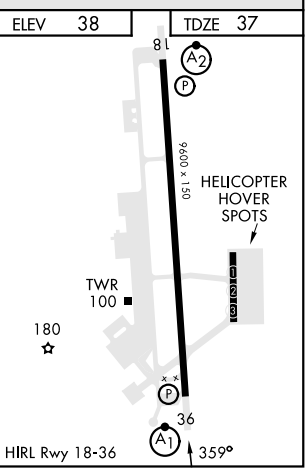

CATEGORY	A	B	C	D	E
LPV DA *	237/24		200	(200-½)	
LNAV/VNAV DA **	327/24 290 (300-½)	338/24 301 (300-½)	346/24 309 (400-½)	357/24 320 (400-½)	
LNAV MDA ***	460/24 423 (500-½)		460/40 423 (500-¾)		
C CIRCLING	640-1 602 (700-1)		640-1¾ 602 (700-1¾)	840-2½ 802 (900-2½)	840-2¾ 802 (900-2¾)

MARY ESTHER, FLORIDA 30°26'N-86°41'W HURLBURT FLD (KHRT)

Amdt 2 08SEP22

RNAV (GPS) RWY 36

SE-3, 18 MAY 2023 to 15 JUN 2023