RNAV (GPS) RWY 17
DALLAS EXEC (RBD)

APP CRS	Rwy ldg	3800
174°	TDZE	658
	Apt Elev	661

RNP APCH.

Rwy 17 helicopter visibility reduction below ¾ SM NA.

MISSED APPROACH: Climb to 3000 direct HOBMI and hold.

ATIS	REGIONAL APP CON	EXECUTIVE TOWER ★	GND CON	CLNC DEL	UNICOM
126.35	125.2 343.65	127.25 (CTAF) L	119.475	118.625	122.95

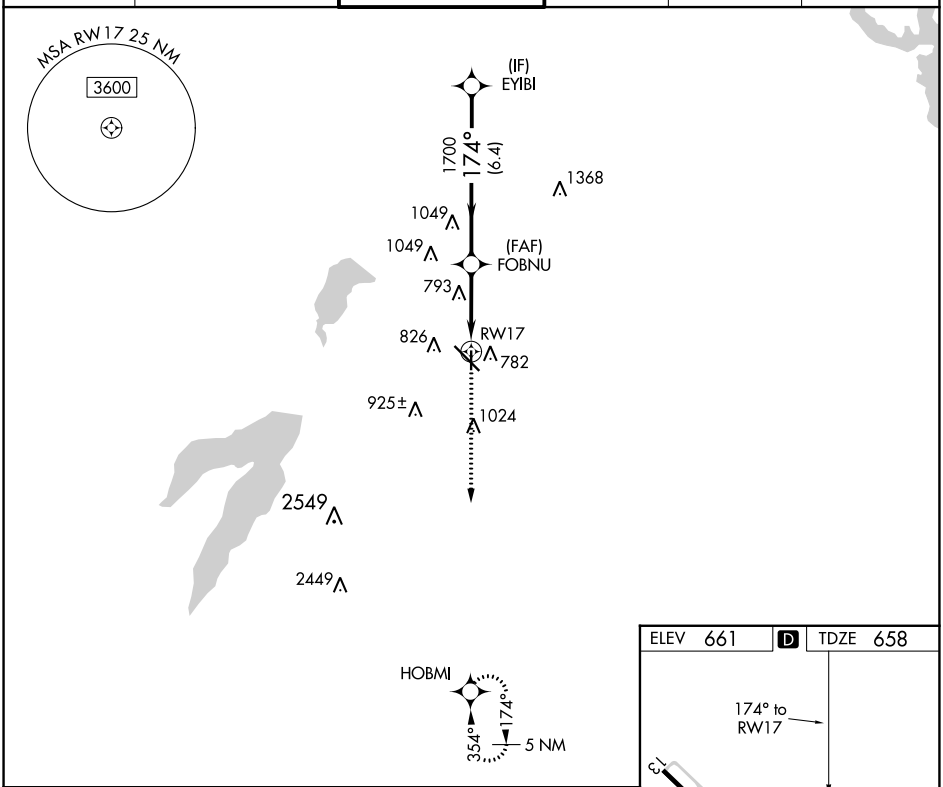

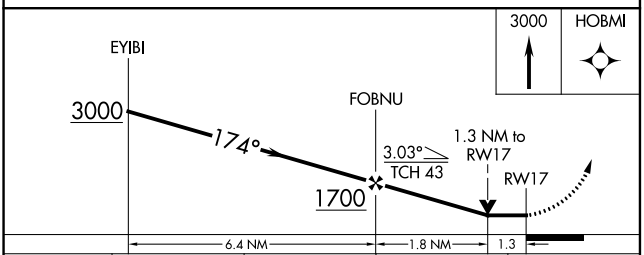

CATEGORY	A	B	C	D
LNAV MDA	1100-1 442 (500-1)		1100-1⅜ 442 (500-1⅜)	1100-1½ 442 (500-1½)
C CIRCLING	1160-1 499 (500-1)	1220-1 559 (600-1)	1340-2 679 (700-2)	1400-2¼ 739 (800-2¼)

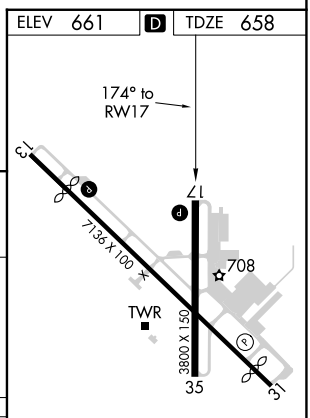

REIL Rwys 13, 17, 31 and 35
MIRL Rwys 13-31 and 17-35 L

SC-2, 18 MAY 2023 to 15 JUN 2023

SC-2, 18 MAY 2023 to 15 JUN 2023