APP CRS	Rwy ldg	3751
001°	TDZE	534
	Apt Elev	537

RNAV (GPS) RWY 36
VANDALIA MUNI (VLA)

RNP APCH.

Rwy 36 helicopter visibility reduction below ¾ SM NA. When local altimeter setting not received, use Salem altimeter setting; increase all MDAs 60 feet and visibility LNAV Cats C and D and Circling Cat D ¼ SM.

MISSED APPROACH: Climb to 2400 direct LITIC and hold.

AWOS-AV	SLO AWOS-3	KANSAS CITY CENTER	UNICOM
122.8	118.525	124.3 269.15	122.8 (CTAF) L

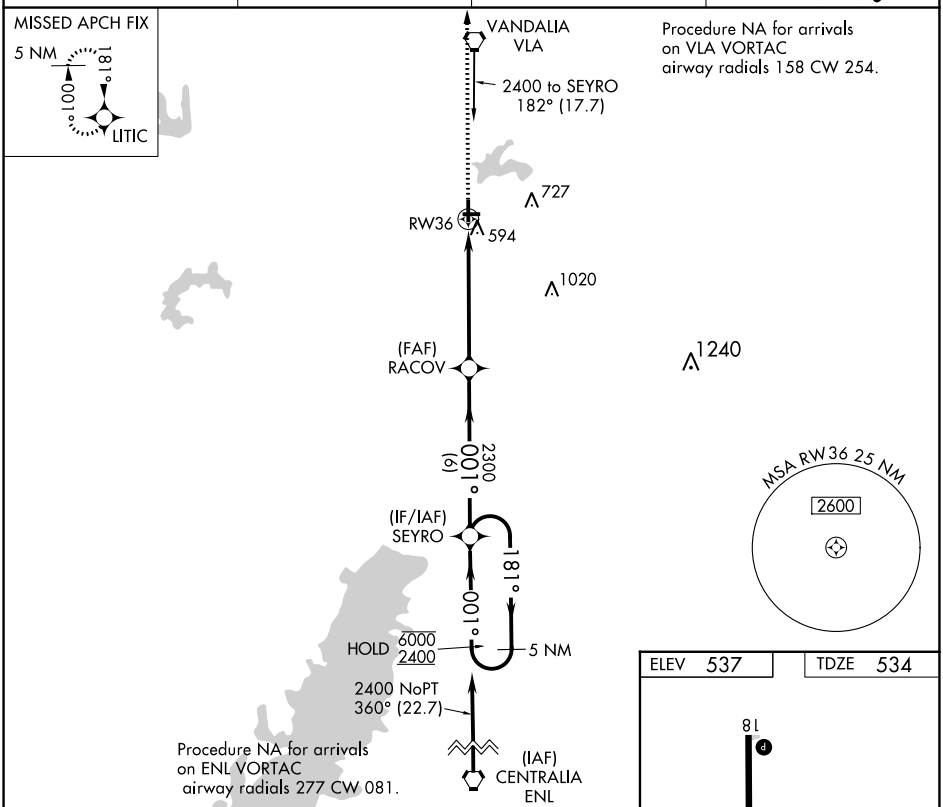

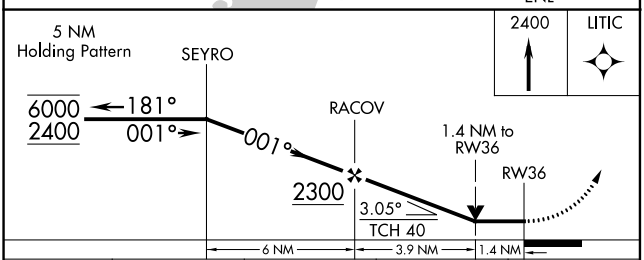

CATEGORY	A	B	C	D
LNAV MDA	1020-1 486 (500-1)		1020-1⅜ 486 (500-1⅜)	
CIRCLING	1040-1 503 (600-1)		1060-1½ 523 (600-1½)	1220-2¼ 683 (700-2¼)

ELEV 537 TDZE 534

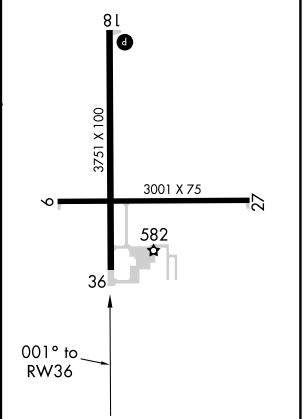

REIL Rwys 18, 27 and 36 L
MIRL Rwys 9-27 and 18-36 L

EC-3, 18 MAY 2023 to 15 JUN 2023

EC-3, 18 MAY 2023 to 15 JUN 2023