VOR-A
SKY ACRES (44N)

APP CRS	Rwy ldg	N/A
069°	TDZE	N/A
	Apt Elev	697

T
NA
-23°C

Use Poughkeepsie altimeter setting. NoPT for arrival on IGN VOR/DME airway radials 203 CW 316.

MISSED APPROACH: Climbing left turn to 3000 direct IGN VOR/DME and hold.

SWF ASOS	POU ASOS	NEW YORK APP CON	UNICOM
124.575	126.75	132.75 363.1	122.8 (CTAF) L

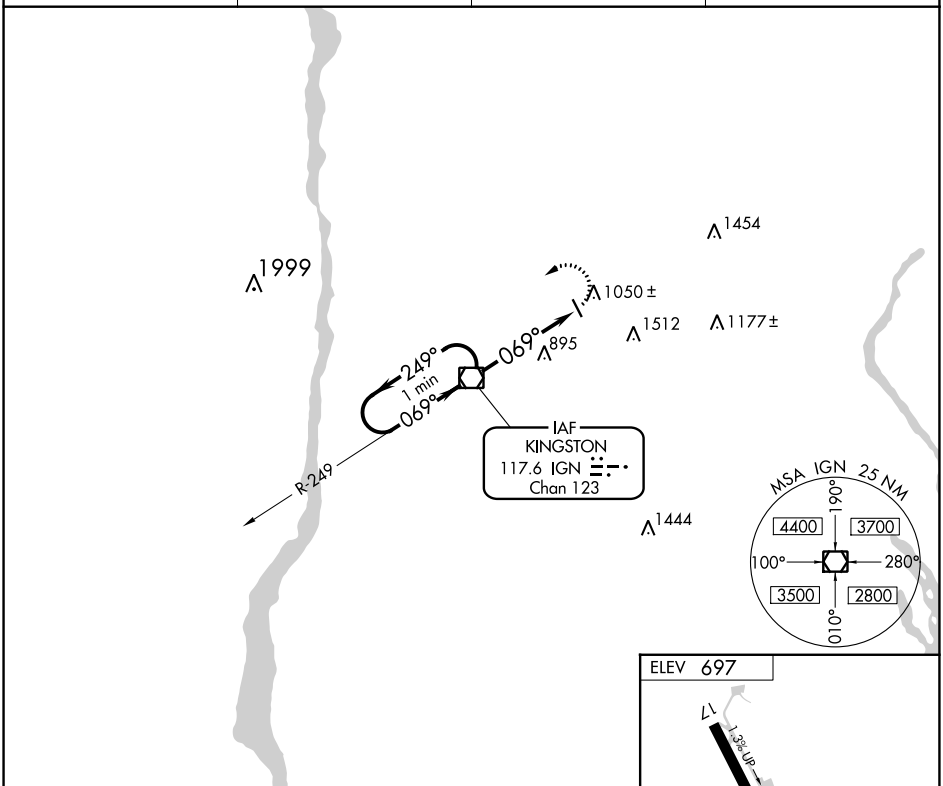

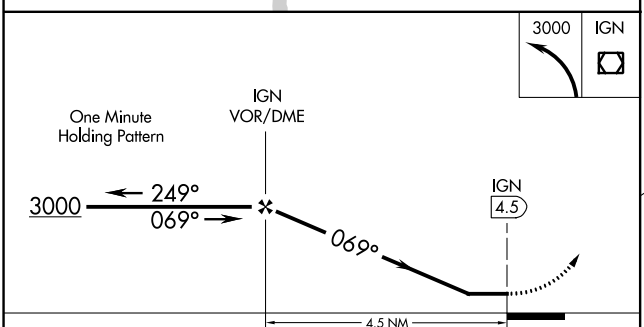

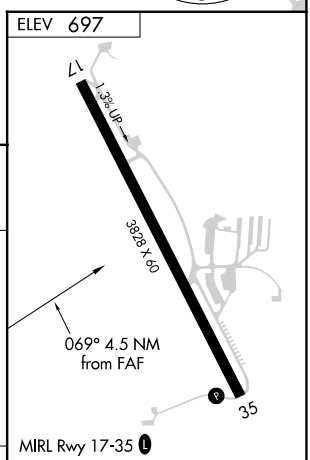

CATEGORY	A	B	C	D
CIRCLING	1580-1¼ 883 (900-1¼)	1820-1½ 1123 (1200-1½)	NA	

FAF to MAP 4.5 NM					
Knots	60	90	120	150	180
Min:Sec	4:30	3:00	2:15	1:48	1:30