APP CRS	Rwy ldg	5000
033°	TDZE	1116
	Apt Elev	1123

RNAV (GPS) RWY 3
GRAHAM MUNI (RPH)

RNP APCH.

When local altimeter setting not received, use Mineral Wells altimeter setting and increase all MDAs 100 feet and increase LNAV and Circling Cat B visibility ¼ mile. Rwy 3 helicopter visibility reduction below 1 SM NA. Procedure NA at night.

MISSED APPROACH: Climb to 3900 direct IROTE and left turn via 273° track to VAYTU and hold.

AWOS-3P	FORT WORTH CENTER	UNICOM
118.025	127.0 360.6	122.975 (CTAF) L

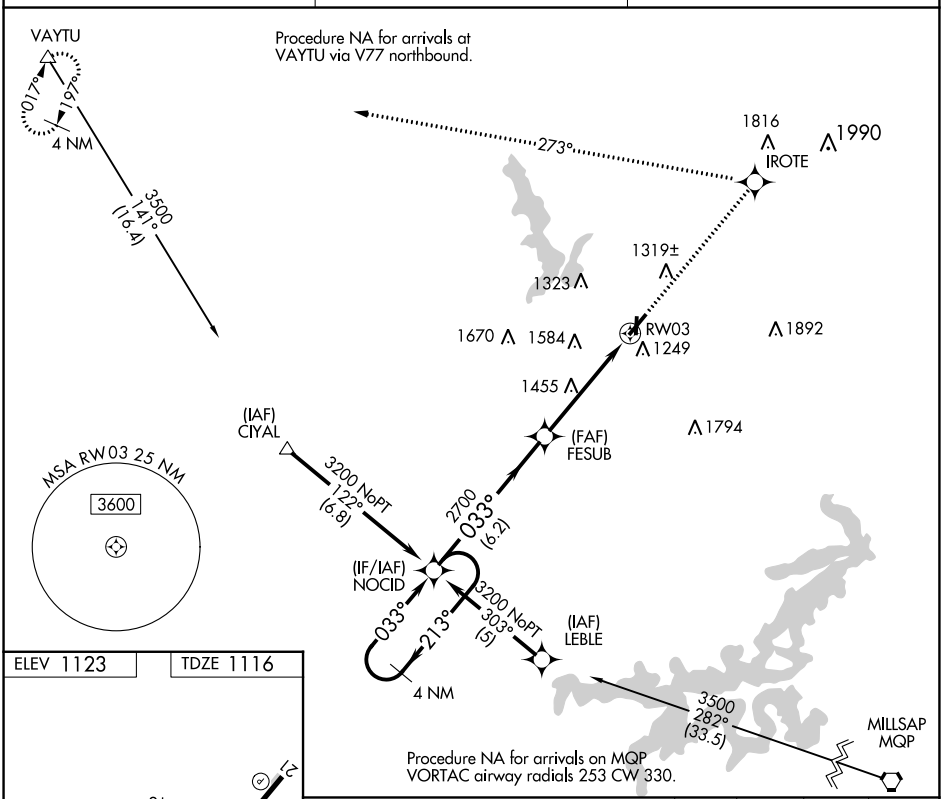

ELEV 1123 TDZE 1116

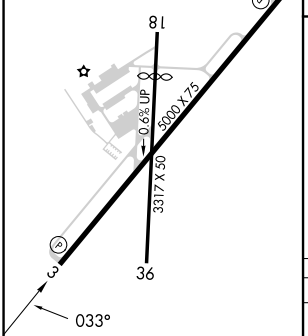

MIRL Rwy 3-21 L

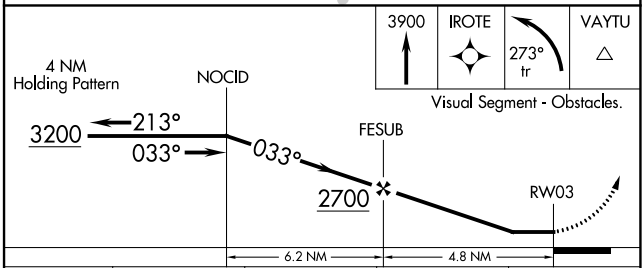

CATEGORY	A	B	C	D
LNAV MDA	1760-1 644 (700-1)		NA	
CIRCLING	1760-1 637 (700-1)		NA	

SC-2, 18 MAY 2023 to 15 JUN 2023