LOC I-GKJ	APP CRS	Rwy ldg	5001
108.5	249°	TDZE	1399
		Apt Elev	1399

LOC RWY 25
PORT MEADVILLE (GKJ)

RADAR required.
Inop table does not apply.
Rwy 25 helicopter visibility reduction below ¾ SM NA.

MALS

MISSED APPROACH: Climb to 2000 then climbing left turn to 3600 on heading 125° and FKL VOR R-300 to FKL VOR and hold.

ASOS	YOUNGSTOWN APP CON ★	CLNC DEL	UNICOM
121.425	133.95 322.3	124.95	123.0 (CTAF) L

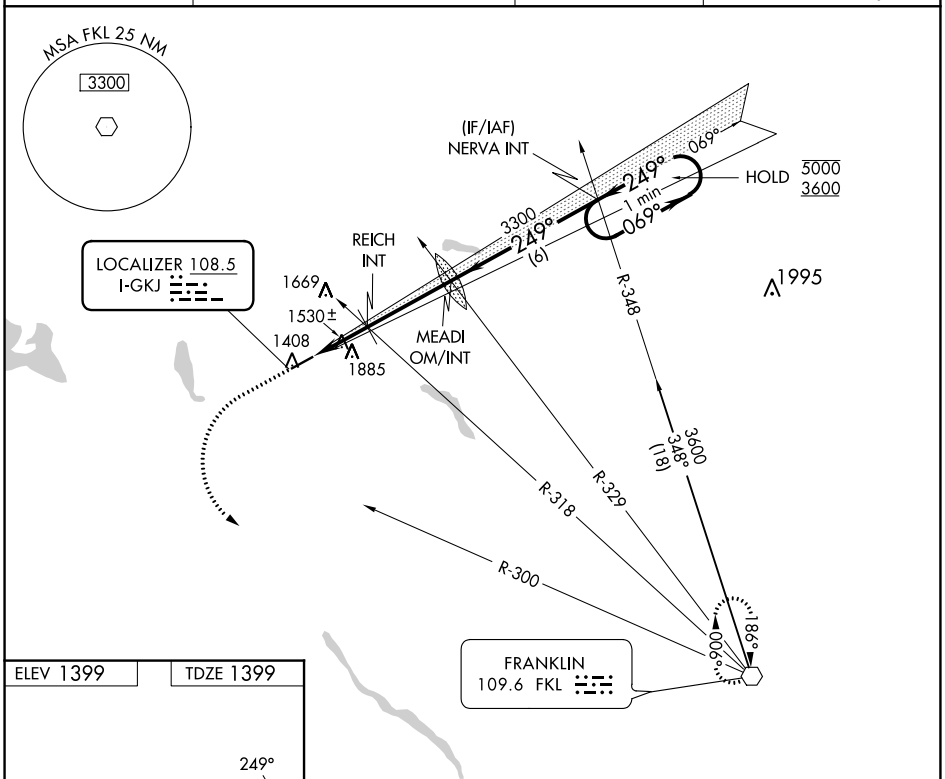

ELEV 1399 TDZE 1399

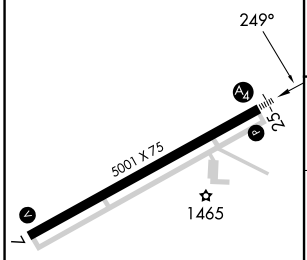

MIRL Rwy 7-25 L

FAF to MAP 5.7 NM					
Knots	60	90	120	150	180
Min:Sec	5:42	3:48	2:51	2:17	1:54

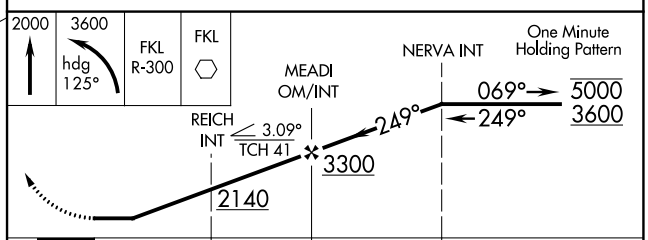

CATEGORY	A	B	C	D
S-LOC 25	1780-1 381 (400-1)		1780-1⅞ 381 (400-1⅞)	
CIRCLING	1900-1 501 (600-1)	2240-1¼ 841 (900-1¼)	2240-2½ 841 (900-2½)	2240-2¾ 841 (900-2¾)

NE-4, 18 MAY 2023 to 15 JUN 2023