APP CRS	Rwy ldg	4003
328°	TDZE	51
	Apt Elev	72

RNAV (GPS) RWY 33
EASTON/NEWNAM FLD (ESN)

RNP APCH.

Straight-in Rwy 33 NA at night, Circling Rwy 15, 33 NA at night.
Helicopter visibility reduction below 1 SM NA.

MISSED APPROACH:
Climbing right turn to 2000 direct ORETE and hold.

ATIS	POTOMAC APP CON	EASTON TOWER ★	GND CON	CLNC DEL
124.475	133.75 254.35	118.525 (CTAF) L	119.075	119.075

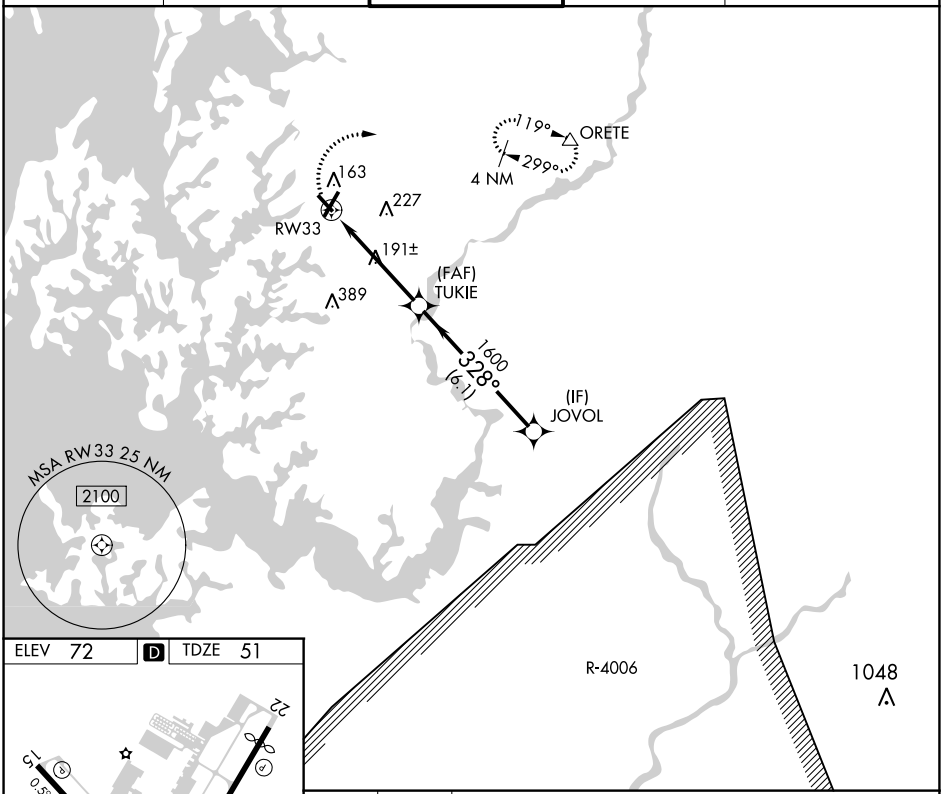

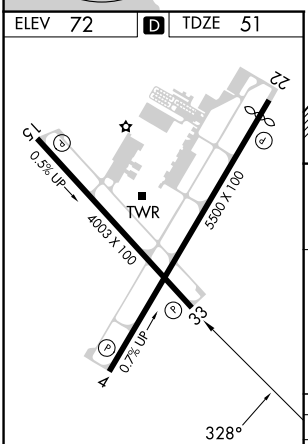

HIRL Rwy 4-22 L
REIL Rwys 22, 15 and 33 L
MIRL Rwy 15-33 L

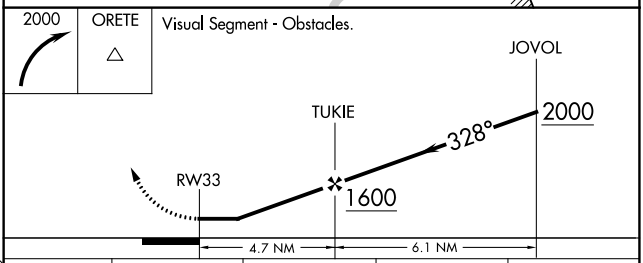

CATEGORY	A	B	C	D
LNAV MDA	520-1 469 (500-1)		520-1 3/8 469 (500-1 3/8)	520-1½ 469 (500-1½)
C CIRCLING	520-1 448 (500-1)	640-1 568 (600-1)	640-1½ 568 (600-1½)	740-2 668 (700-2)

NE-3, 18 MAY 2023 to 15 JUN 2023