WAAS CH 99304 W22A	APP CRS 227°	Rwy ldg 5000 TDZE 1642 Apt Elev 1642

RNAV (GPS) RWY 22
EAGLE RIVER UNION (EGV)

RNP APCH.

T Baro-VNAV and VDP NA when using Minocqua-Woodruff altimeter setting. For uncompensated Baro-VNAV systems, LNAV/VNAV NA below -18°C or above 45°C. When local altimeter setting not received, use Minocqua-Woodruff altimeter setting and increase LPV DA to 2059, LNAV/VNAV DA to 2085, and all MDAs 60 feet. Increase Circling Cat C/D visibility ¼ SM. Rwy 22 helicopter visibility reduction below ¾ SM NA.

MISSED APPROACH: Climb to 3500 direct ZODOM and via track 201° to RHI VOR/DME and hold.

AWOS-3	MINNEAPOLIS CENTER	UNICOM
118.325	133.65 281.5	122.8 (CTAF) L

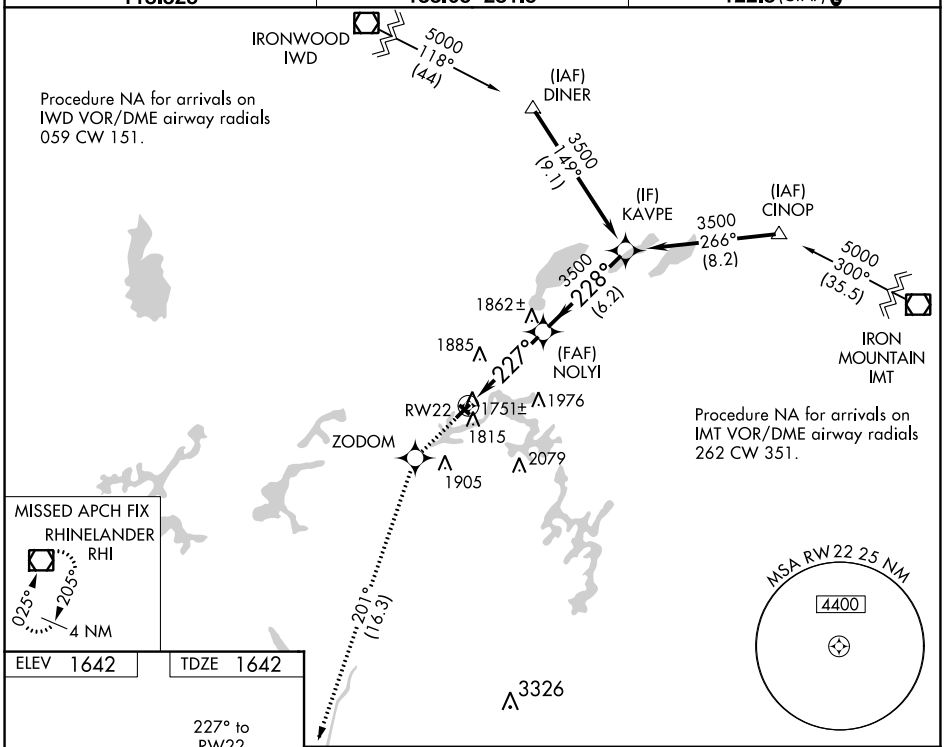

ELEV 1642	TDZE 1642

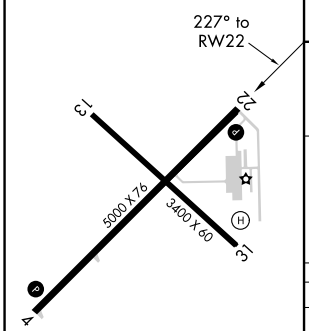

REIL Rwys 4 and 22 L
MIRL Rwys 4-22 and 13-31 L

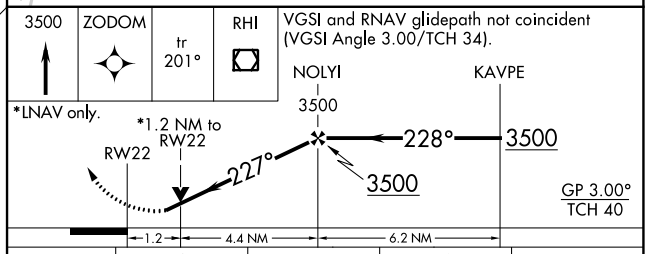

CATEGORY	A	B	C	D
LPV DA	2012-1¼ 370 (400-1¼)			
LNAV/VNAV DA	2038-1½ 396 (400-1½)			
LNAV MDA	2040-1 398 (400-1)		2040-1⅛ 398 (400-1⅛)	2040-1¼ 398 (400-1¼)
CIRCLING	2120-1 478 (500-1)		2260-1¾ 618 (700-1¾)	2340-2¼ 698 (700-2¼)

EC-3, 18 MAY 2023 to 15 JUN 2023
EC-3, 18 MAY 2023 to 15 JUN 2023