WAAS CH **83489** **W35A**	APP CRS **347°**	Rwy ldg **4068** TDZE **1178** Apt Elev **1179**

RNAV (GPS) RWY 35
STELLAR AIRPARK (P19)

RNP APCH - GPS.

T A NA Use Phoenix Sky Harbor Intl altimeter setting. Rwy 35 helicopter visibility reduction below 1 SM NA. Activate MIRL Rwy 17-35 and PAPI Rwy 17-35 - CTAF. RADAR required.

MISSED APPROACH: (Do not exceed 200K until JEWLZ) Climb to 1700 then climbing left turn to 3000 direct JEWLZ and hold.

PHX ASOS	PHOENIX APP CON	UNICOM
127.575	**123.7 363.0**	**122.975** (CTAF) L

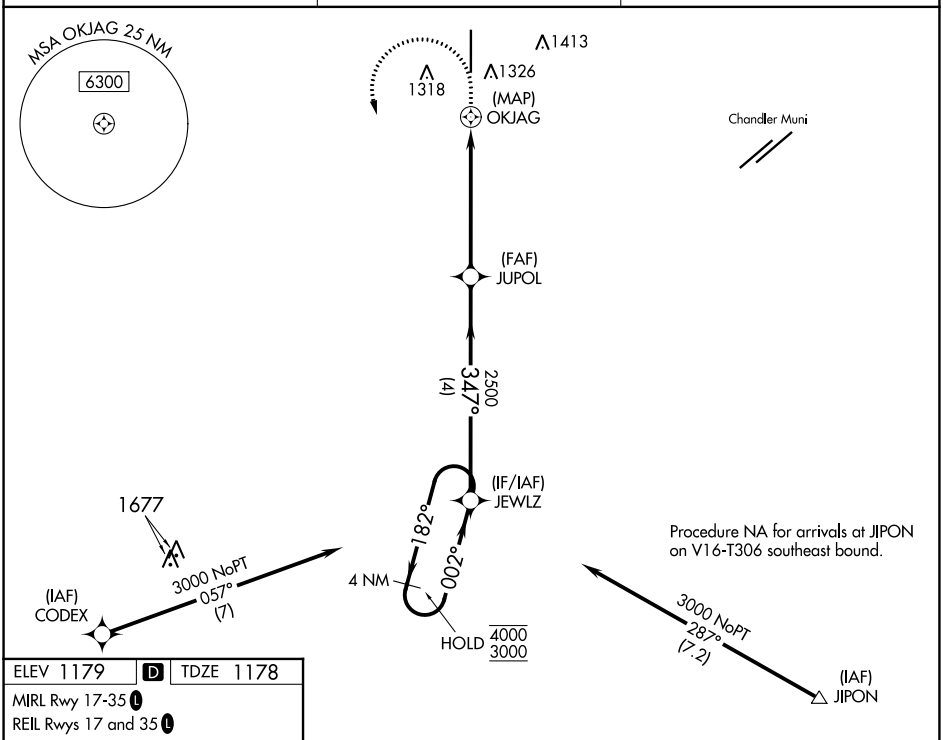

ELEV 1179 D TDZE 1178

MIRL Rwy 17-35 L

REIL Rwys 17 and 35 L

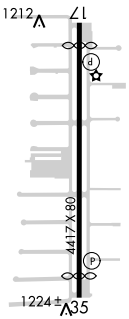

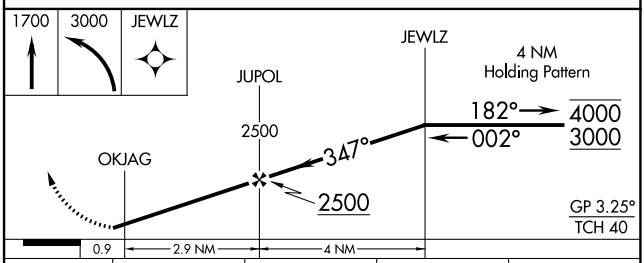

CATEGORY	A	B	C	D
LPV DA	1457-1 279 (300-1)			NA
LNAV MDA	1620-1 442 (500-1)		1620-1⅜ 442 (500-1⅜)	NA
CIRCLING	1760-1 581 (600-1)		1760-1½ 581 (600-1½)	NA

SW-4, 18 MAY 2023 to 15 JUN 2023