RNAV (GPS) Y RWY 31L
DALLAS-FORT WORTH INTL (DFW)

WAAS CH 99703 W31A	APP CRS 315°	Rwy ldg 9300 TDZE 581 Apt Elev 607

For uncompensated Baro-VNAV systems, LNAV/VNAV NA below -4°C (25°F) or above 54°C (130°F). Simultaneous approach authorized with Rwy 31R. DME/DME RNP-0.3 NA. LNAV procedure NA during simultaneous operations. Use of FD or AP providing RNAV track guidance required during simultaneous operations.

MISSED APPROACH: Climb to 3000 direct HODAX and on track 306° to KAGLE and hold.

D-ATIS	REGIONAL APP CON	DFW TOWER	GND CON	CLNC DEL	CPDLC
ARR 123.775 DEP 135.925	118.425 127.075 119.4	126.55 EAST 124.15 WEST	121.65 EAST 121.85 WEST	128.25	

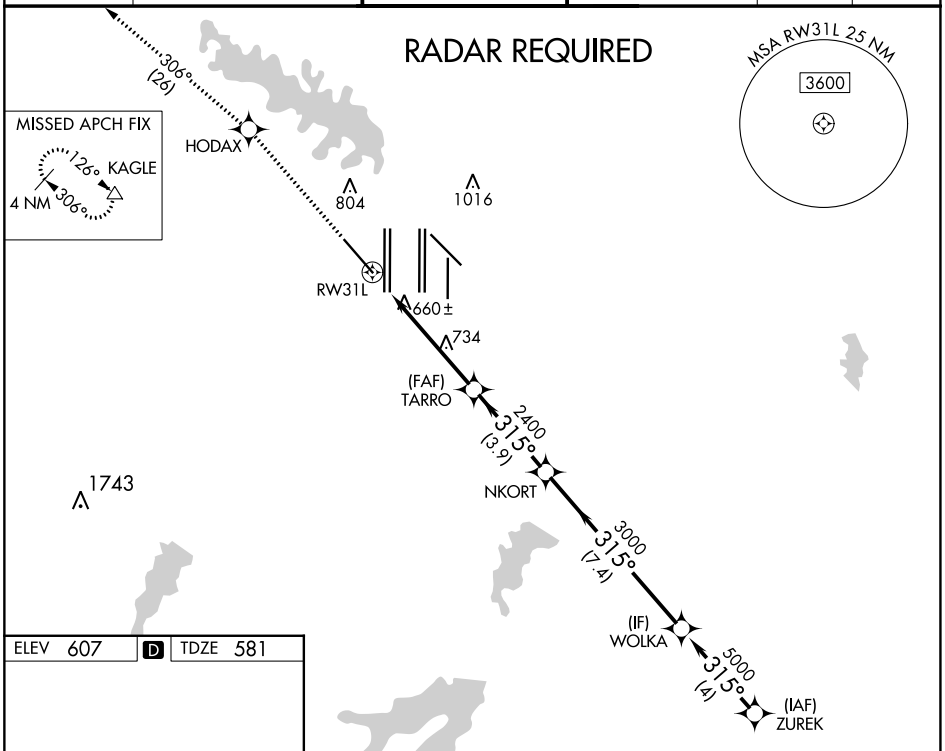

ELEV 607 | D | TDZE 581

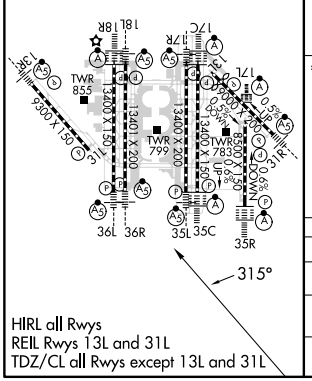

HIRL all Rwys
REIL Rwys 13L and 31L
TDZ/CL all Rwys except 13L and 31L

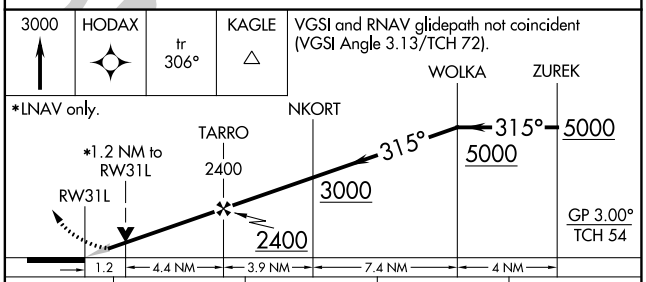

CATEGORY		A	B	C	D
LPV	DA	831/40 250 (300-¾)			
LNAV/VNAV	DA	907/50 326 (400-1)			
LNAV	MDA	1060/55 479 (500-1)		1060-1⅜ 479 (500-1⅜)	

SC-2, 18 MAY 2023 to 15 JUN 2023
SC-2, 18 MAY 2023 to 15 JUN 2023