APP CRS	Rwy Idg	N/A
012°	TDZE	N/A
	Apt Elev	841

RNAV (GPS)-A

NEODESHA MUNI (2K7)

RNP APCH - GPS.

T ▲NA Circling NA to Rwys 15 and 33. Circling Rwy 20 NA at night. Rwy 20 helicopter visibility reduction below 1 SM NA. Use Chanute altimeter setting; when not recieved, use Joplin altimeter setting and increase MDAs 100 feet.

MISSED APPROACH: Climb to 2000 then climbing right turn to 2500 direct GEGLY and hold.

CNU ASOS	KANSAS CITY CENTER	UNICOM
127.075	132.9 279.5	122.8 (CTAF)

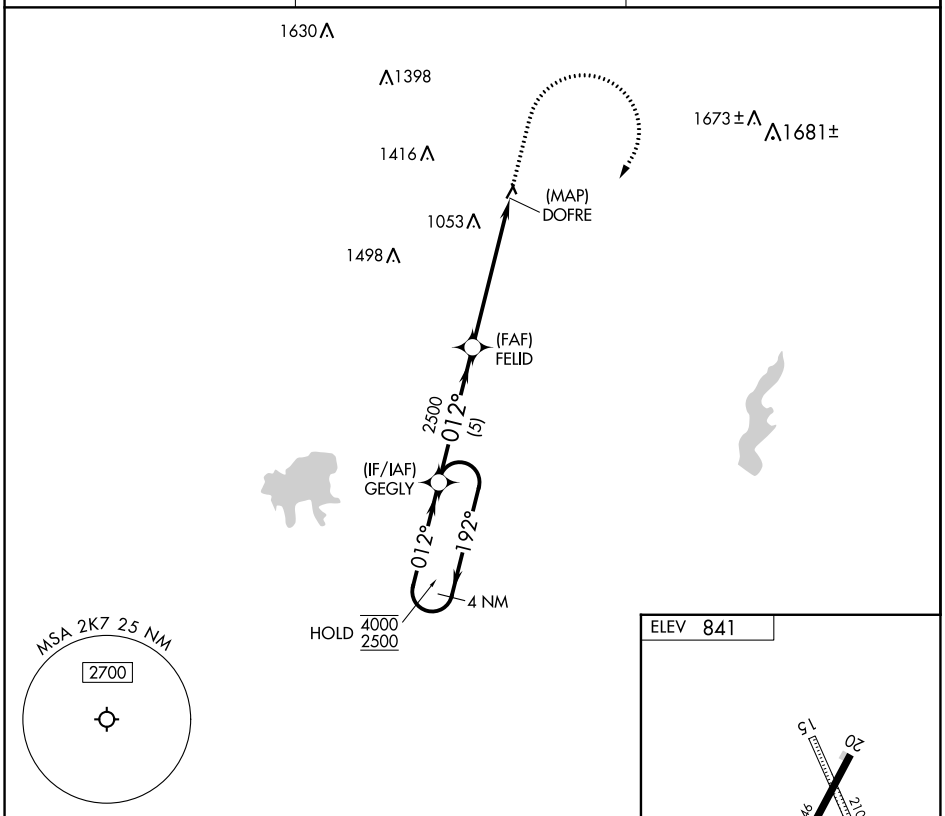

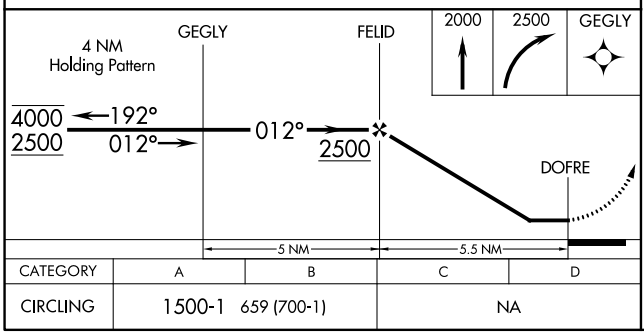

CATEGORY	A	B	C	D
CIRCLING	1500-1 659 (700-1)		NA	

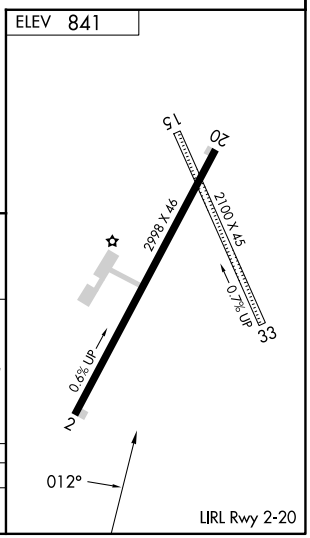

NC-2, 18 MAY 2023 to 15 JUN 2023

NC-2, 18 MAY 2023 to 15 JUN 2023