WAAS CH 77513 W18A	APP CRS 175°	Rwy ldg 4201 TDZE 1428 Apt Elev 1432

RNAV (GPS) RWY 18
WAYNE MUNI/STAN MORRIS FLD (LCG)

RNP APCH.

Circling NA to Rwys 13 and 31. For uncompensated Baro-VNAV systems, LNAV/VNAV NA below -17°C or above 54°C.

MISSED APPROACH: Climb to 3500 direct ERHOS and hold.

AWOS-3	SIOUX CITY APP CON *	UNICOM
120.125	124.6 307.0	122.8 (CTAF) L

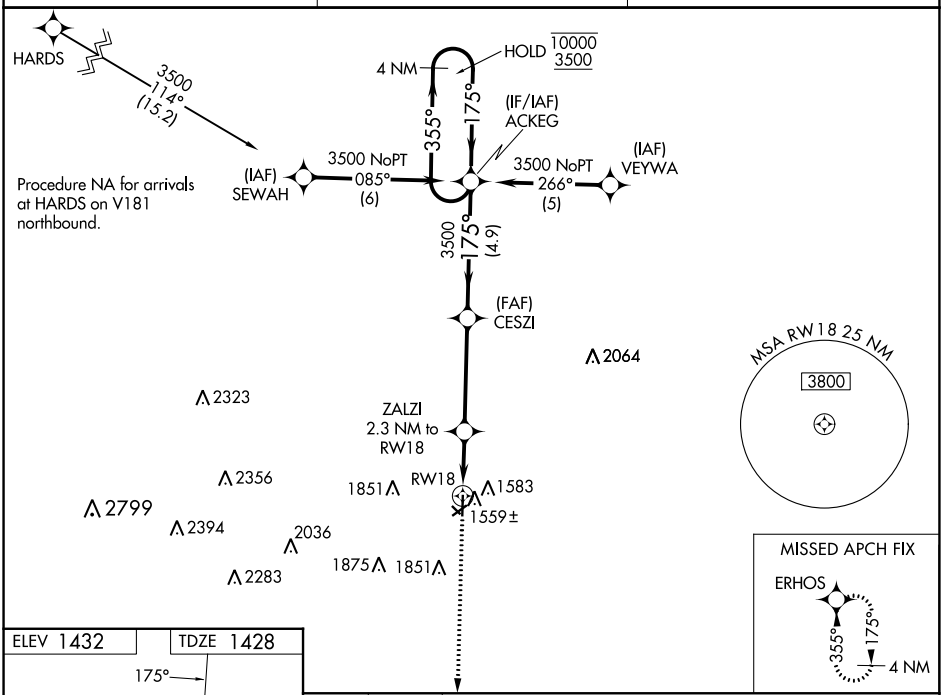

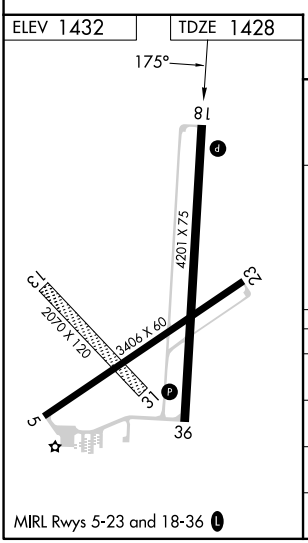

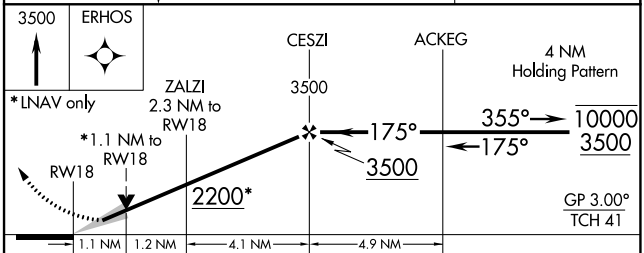

CATEGORY	A	B	C	D
LPV DA	1678-1	250 (300-1)	NA	
LNAV/VNAV DA	1678-1	250 (300-1)	NA	
LNAV MDA	1820-1	392 (400-1)	NA	
CIRCLING	2000-1	568 (600-1)	NA	

NC-2, 18 MAY 2023 to 15 JUN 2023

NC-2, 18 MAY 2023 to 15 JUN 2023