RNAV (GPS) RWY 35
SALEM MEML (K33)

APP CRS	Rwy ldg	2998
346°	TDZE	1241
	Apt Elev	1241

RNP APCH.
Use Rolla Ntl altimeter setting.
NA Rwy 35 helicopter visibility reduction below ¾ SM NA.

MISSED APPROACH: Climb to 3000 direct GIPDI and hold.

KANSAS CITY CENTER
128.35 284.675

CTAF
122.9 L

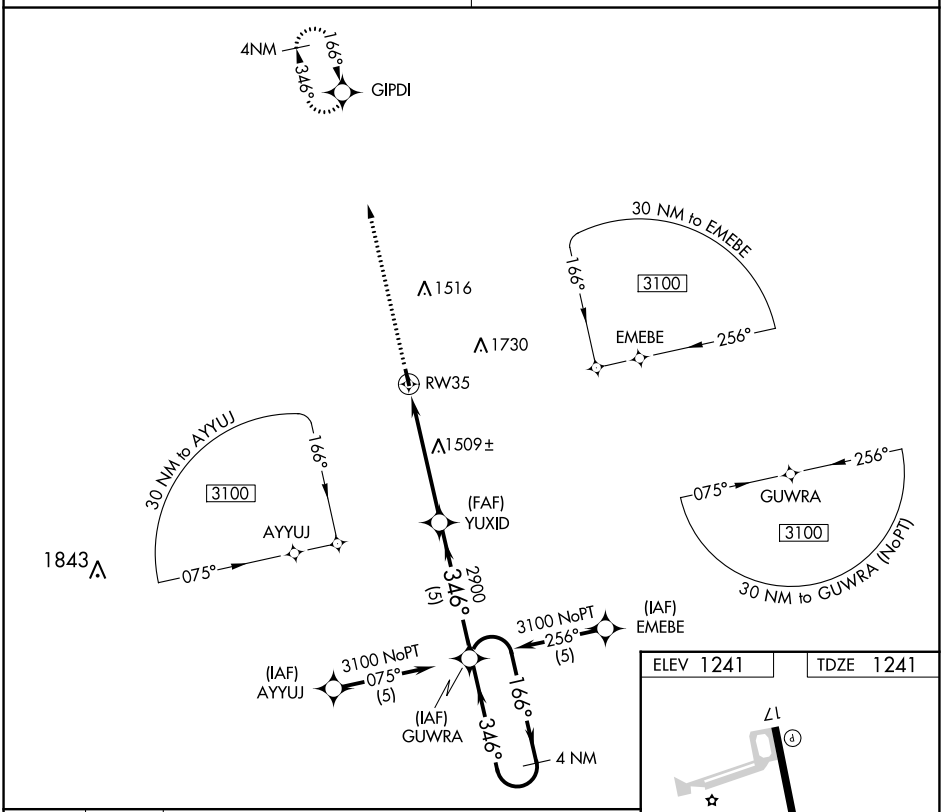

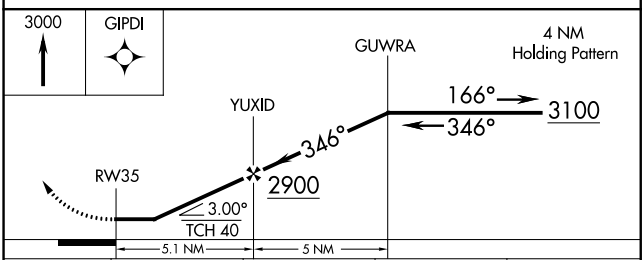

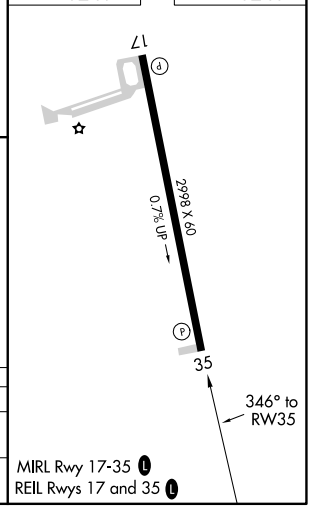

CATEGORY	A	B	C	D
LNAV	1860-1 619 (700-1)		NA	
CIRCLING	1860-1 619 (700-1)		NA	

NC-3, 18 MAY 2023 to 15 JUN 2023
NC-3, 18 MAY 2023 to 15 JUN 2023