WAAS CH 62835 W18A	APP CRS 180°	Rwy ldg 3103 TDZE 555 Apt Elev 555

RNAV (GPS) RWY 18

MAGEE MUNI (17M)

Use Brookhaven altimeter setting; when not received, use Jackson-Medgar Wiley Evers Intl altimeter setting. DME/DME RNP-0.3 NA. Procedure NA at night. Rwy 18, 36 helicopter visibility reduction below 1 SM NA.

MISSED APPROACH: Climbing right turn to 3500 direct YECUB and hold.

1R7 AWOS-3P	JAN ASOS	MEMPHIS CENTER	UNICOM
118.125	121.05	125.975 307.275	122.8 (CTAF)

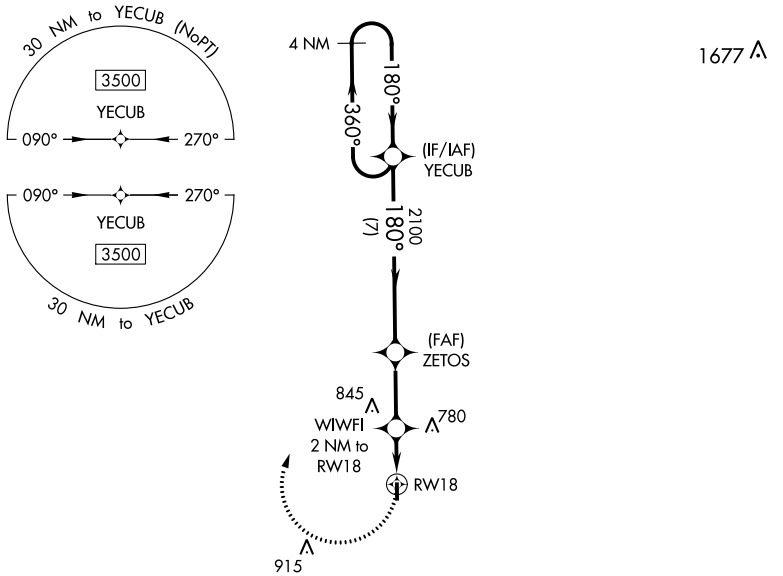

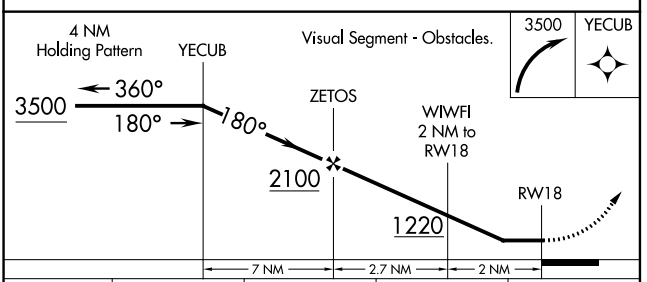

CATEGORY	A	B	C	D
LP MDA	1060-1 505 (600-1)		1060-1⅜ 505 (600-1⅜)	NA
LNAV MDA	1080-1 525 (600-1)		1080-1½ 525 (600-1½)	NA
C CIRCLING	1080-1 525 (600-1)	1160-1 605 (700-1)	1260-2 705 (800-2)	NA

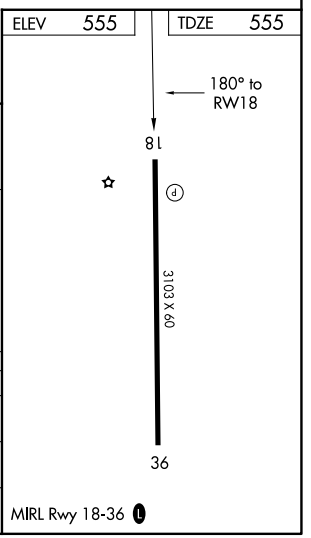

SC-4, 18 MAY 2023 to 15 JUN 2023

SC-4, 18 MAY 2023 to 15 JUN 2023