

LONDON/CORBIN/MAGEE (LOZ)(KLOZ) 3 S UTC-5(-4DT) N37°05.21' W84°04.64'
 1212 B NOTAM FILE LOZ MON Airport
RWY 06-24: H5751X150 (ASPH) S-61, D-82, 2D-151

CINCINNATI
 H-9A, L-26G
 IAP

PCN 23 F/C/X/T MIRL 0.5% up SW
RWY 06: REIL. PAPI(P4L)—GA 3.0° TCH 52'. Thld dsplcd 100'. Tree.
RWY 24: REIL. PAPI(P4L)—GA 4.0° TCH 73'. Thld dsplcd 550'. Tree.

RUNWAY DECLARED DISTANCE INFORMATION

RWY 06: TORA-5750 TODA-5750 ASDA-5100 LDA-5000
RWY 24: TORA-5750 TODA-5750 ASDA-5750 LDA-5200

SERVICE: S4 FUEL 100LL, JET A+ LGT Actvt REIL Rwy 06 & 24; MIRL Rwy 06-24—CTAF. PAPI Rwy 06 & 24 opr consly. Non-standard threshold lighting for Rwy 06.

AIRPORT REMARKS: Attended Apr-Oct Mon-Fri 1100-2400Z†, Sat-Sun 1200-2400Z†. Attended Nov-Mar Mon-Fri 1200-2400Z†, Sat-Sun 1300-2400Z†.

AIRPORT MANAGER: (606) 878-9100

WEATHER DATA SOURCES: ASOS 119.075 (606) 877-1699.

COMMUNICATIONS: CTAF/UNICOM 123.0

RCO 122.1R 116.55T (LOUISVILLE RADIO)

RCO 122.2 (LOUISVILLE RADIO)

Ⓡ **INDIANAPOLIS CENTER APP/DEP CON** 124.625

CLEARANCE DELIVERY PHONE: For CD if una to ctc on FSS freq, ctc Indianapolis ARTCC at 317-247-2411.

AIRSPACE: CLASS E.

RADIO AIDS TO NAVIGATION: NOTAM FILE LOZ.

(H) (H) **VOR/DME** 116.55 LOZ Chan 112(Y) N37°01.99' W84°06.60' 029° 3.6 NM to fld. 1245/3W.

VOR unusable:

006°-008° byd 6 NM

027°-033° byd 6 NM

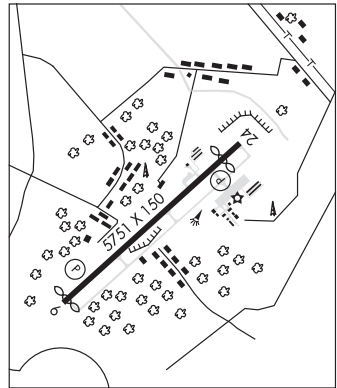
321°-328° byd 6 NM

339°-357° byd 6 NM

DME unusable:

009°-011° byd 6 NM blo 5,000'

ILS/DME 110.9 I-LOZ Chan 46 Rwy 06. Class IB.



LOUISVILLE

BOWMAN FLD (LOU)(KLOU) P (AR) 5 SE UTC-5(-4DT) N38°13.68' W85°39.82'
 546 B NOTAM FILE LOU

ST LOUIS
 L-27E
 IAP, AD

RWY 06-24: H4358X75 (ASPH) S-30 MIRL 0.3% up SW

RWY 06: PAPI(P2L)—GA 3.5° TCH 45'. Thld dsplcd 848'. Tree.

RWY 24: REIL. PAPI(P2L)—GA 3.0° TCH 53'. Thld dsplcd 310'. Tree.

RWY 15-33: H3580X75 (ASPH) S-30 MIRL 0.6% up NW

RWY 15: VASI(V4L)—GA 3.5° TCH 45'. Thld dsplcd 206'.

RWY 33: REIL. VASI(V4L)—GA 3.25° TCH 45'. Thld dsplcd 342'.

Road.

RUNWAY DECLARED DISTANCE INFORMATION

RWY 06: TORA-4047 TODA-4357 ASDA-4316 LDA-3469

RWY 15: TORA-3238 TODA-3579 ASDA-3579 LDA-3373

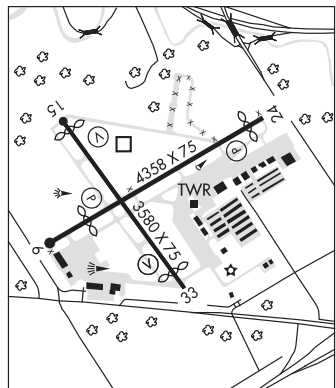
RWY 24: TORA-3509 TODA-4357 ASDA-4165 LDA-3856

RWY 33: TORA-3373 TODA-3579 ASDA-3466 LDA-3125

SERVICE: S4 FUEL 100LL, JET A OX 1, 2, 3, 4 LGT Actvt MIRL Rwy 06-24 & Rwy 15-33—CTAF. **MILITARY—FUEL** (NC-100LL, A)

AIRPORT REMARKS: Attended 1200-0300Z†. Birds on & invof arpt durg dalgt hr. Stage 3 compliance rqrdr for turbojet; PPR for acft over 30,000 lbs GWTT - 502-368-6524. Compass rose lctd at admin bldg not for compass calibration use. Trng ops NA when ATCT clsd. 24 hr PPR for mil rotary wing. Obstns & trees in all apch sfc. ADCUS fit notification svc avbl. NOTE: See Special Notices—Terminal Area Graphic Notice.

AIRPORT MANAGER: 502-458-1475



CONTINUED ON NEXT PAGE

CONTINUED FROM PRECEDING PAGE

WEATHER DATA SOURCES: ASOS 118.275 (502) 473-0693.

COMMUNICATIONS: CTAF 119.5 ATIS 124.15 UNICOM 122.95

LOUISVILLE RCO 122.2 (LOUISVILLE RADIO)

Ⓡ LOUISVILLE APP/DEP CON 132.075

TOWER 119.5 (1200-0300Z) GND CON 121.8 CLNC DEL 118.9

CLEARANCE DELIVERY PHONE: For CD when ATCT clsd, ctc sdf ATCT 502-375-7499.

AIRSPACE: CLASS D svc 1200-0300Z; other times CLASS E.

RADIO AIDS TO NAVIGATION: NOTAM FILE LOU.

(T) DME 112.2 BQM Chan 59 N38°13.81' W85°39.88' at fld. 542.

LOUISVILLE (H) (H) VORTACW 114.8 IUU Chan 95 N38°06.21' W85°34.65' 330° 8.5 NM to fld. 720/1E.

VOR unusable:

001°-025°

026°-090° blo 10,000'

100°-150° blo 9,000'

151°-180° blo 7,000'

275°-330° byd 30 NM blo 4,000'

TACAN AZIMUTH unusable:

225°-275° blo 5,000'

DME unusable:

225°-275° blo 5,000'

LOUISVILLE MUHAMMAD ALI INTL (SDF)(KSDF) P (ANG) 4 S UTC-5(-4DT) N38°10.45'

ST LOUIS

H-5E, 10F, L-27E

IAP, AD

W85°44.19'

501 B LRA Class I, ARFF Index C NOTAM FILE SDF

RWY 17R-35L: H11887X150 (CONC-GRVD) S-75, D-207, 2D-360, 2D/2D2-850 PCN 71 R/B/W/T HIRL CL

RWY 17R: MALSR. TDZL. PAPI(P4L)—GA 3.0° TCH 75'. RVR-TMR Thld dspcd 846'.

RWY 35L: ALSF2. TDZL. PAPI(P4L)—GA 3.0° TCH 75'. RVR-TMR Thld dspcd 1040'.

RWY 17L-35R: H8578X150 (CONC-GRVD) S-75, D-207, 2D-360, 2D/2D2-850 PCN 71 R/B/W/T HIRL CL

RWY 17L: MALSR. TDZL. PAPI(P4L)—GA 3.32° TCH 71'. RVR-TMR Thld dspcd 328'. 0.4% down.

RWY 35R: ALSF2. TDZL. PAPI(P4R)—GA 3.0° TCH 72'. RVR-TMR Thld dspcd 449'.

RWY 11-29: H7251X150 (CONC-WC) S-75, D-170, 2D-360, 2D/2D2-850 PCN 71 R/B/W/T HIRL

RWY 11: PAPI(P4L)—GA 3.0° TCH 65'. RVR-R Bldg.

RWY 29: MALSR. PAPI(P4L)—GA 3.0° TCH 56'. RVR-T

RUNWAY DECLARED DISTANCE INFORMATION

RWY 11: TORA-7250 TODA-7250 ASDA-6946 LDA-6946

RWY 17L: TORA-8579 TODA-8579 ASDA-8129 LDA-7800

RWY 17R: TORA-11095 TODA-11095 ASDA-11095 LDA-10000

RWY 29: TORA-7250 TODA-7250 ASDA-7250 LDA-7250

RWY 35L: TORA-11290 TODA-11290 ASDA-11290 LDA-10000

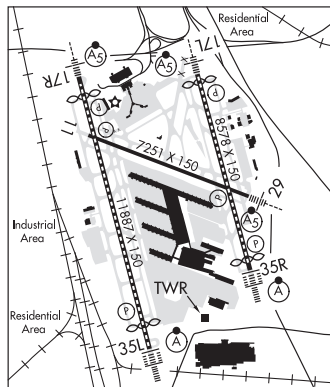
RWY 35R: TORA-8579 TODA-8579 ASDA-8250 LDA-7800

SERVICE: S4 FUEL 100LL, JET A, A+ OX 4 MILITARY—JASU 2(MC-1A) 3(MC-2A) 7(A/M32A-86) 3(AM32-95). FUEL A, A+ (C502-368-1515) (NC-100LL)

AIRPORT REMARKS: Attended continuously. Continuous const on arpt, be alert for freq rwy and twy closures. Birds on and invof arpt. ASDE-X in use. Operate transponders with altitude reporting mode and ADS-B (if equipped) enabled on all airport surfaces. Act tail hgt 65 ft or greater require 24 hr PPR. Line up and wait waiver in effect from SS until SR at the int of Rwy 17R at Twy B or Rwy 17R at Twy A8. Line up and wait waiver in effect from SS until SR at the int of Rwy 35L at Twy B or Rwy 35L at Twy A. Std departure points on Rwy 17R are at Twy B and Rwy 17R at Twy A8. Pilots must req use of Rwy 17R extn. Declared distance for tkf at Twy B ASDA/TORA/TODA 10,245'. Std departure points on Rwy 35L are at Twy A and Twy B. Pilots must req use of Rwy 35L extn. Declared distance for tkf at Twy A and Twy B ASDA/TORA/TODA 10,250'. Flight Notification Service (ADCUS) avbl.

MILITARY REMARKS: ANG: Duty hr 1200-2000Z (1300-2100-DT) Mon-Thur, 1200-1800Z (DT 1300-1900Z) Fri. Apvl auth 123 AW/OGC, Base Ops DSN 741-4581/4584, C502-413-4581/4584. Ctc Derby Ops for eng start and taxi clnc. FAA GP 6 acft rqr min 24 hr notice for PPR.

AIRPORT MANAGER: 502-380-8200



CONTINUED ON NEXT PAGE