

ANDREWS

WESTERN CAROLINA RGNL (RHP)(KRHP) 2 W UTC-5(-4DT) N35°11.71' W83°51.78'

1699 B NOTAM FILE RHP

RWY 08-26: H5500X100 (ASPH) S-25, D-45 MIRL 0.3% up NE

RWY 08: REIL. PAPI(P2L)—GA 3.5° TCH 24'. Thld dspcd 215'.

Railroad. Rgt tfc.

RWY 26: PAPI(P2L)—GA 4.0° TCH 44'. Trees.

SERVICE: S4 FUEL 100LL, JET A, A1+ LGT ACTIVATE REIL Rwy 08—CTAF. PAPI Rwy 08 and Rwy 26 opr continuously. MIRL Rwy 08-26 on dusk-dawn, to incr intrs—CTAF. Rwy 26 PAPI does not provide obstacle clnc byd 2.5 NM from thld, unusable byd 2.5 NM. Rwy 08 PAPI unusable byd 2° left and 8° right of centerline (due to terrain). Twy unlgtd.

AIRPORT REMARKS: Attended Mon-Sat 1400-2200Z†, Sun 1700-2200Z†.

Unattended Thanksgiving, Christmas and New Year's Day. Fuel avbl 24 hrs with credit card. Low flying mil jet acct overly arpt. Rwy 08, 8' dropoff, 108' from thld both sides in rwy safety area. 4'-5' ditch 75' from rwy centerline on both sides. Cold temperature airport. Altitude correction required at or below -8C.

AIRPORT MANAGER: 828-321-5114

WEATHER DATA SOURCES: AWOS-3 119.675 (828) 321-1049.

COMMUNICATIONS: CTAF/UNICOM 122.8

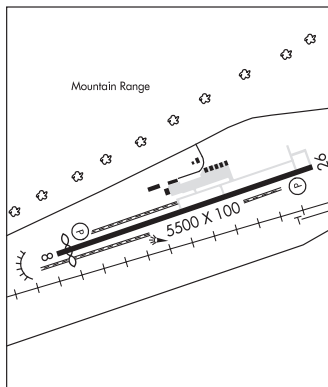
Ⓡ ATLANTA CENTER APP/DEP CON 134.8

CLEARANCE DELIVERY PHONE: For CD ctc Atlanta ARTCC at 770-210-7692.

RADIO AIDS TO NAVIGATION: NOTAM FILE MCN.

HARRIS (L) TACAN Chan 35 HRS (109.8) N34°56.58' W83°54.94' 010° 15.3 NM to fld. 3658/0E.

ATLANTA
H-9B, 12G, L-25B
IAP



ANSON CO/JEFF CLOUD FLD (See WADESBORO on page 347)

ASHE CO (See JEFFERSON on page 310)

ASHEBORO RGNL (HBI)(KHBI) 6 SW UTC-5(-4DT) N35°39.27' W79°53.68'

671 B NOTAM FILE HBI

RWY 03-21: H5501X100 (ASPH) S-30, D-60 MIRL

RWY 03: REIL. PAPI(P2L)—GA 3.5° TCH 48'. Trees.

RWY 21: REIL. PAPI(P2L)—GA 3.0° TCH 40'. Trees.

SERVICE: S4 FUEL 100LL, JET A1+ LGT Dusk-0400Z†. Actvt REIL Rwy 03 and 21; PAPI Rwy 03 and 21; and after 0400Z†, MIRL Rwy 03-21—CTAF.

AIRPORT REMARKS: Attended Oct-May 1300Z†-dusk, Jun-Sep 1300Z†-0100Z†. 100LL 24 hr self svc avbl with credit card. Rwy 03 has 40' dropoff 400' fm thr; 0B. Terrain rising south of the arpt.

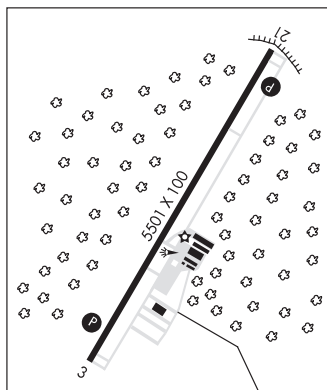
AIRPORT MANAGER: 336-625-6120

WEATHER DATA SOURCES: AWOS-3 119.275 (336) 626-7933.

COMMUNICATIONS: CTAF/UNICOM 122.8

Ⓡ GREENSBORO APP/DEP CON 126.6

CHARLOTTE
H-9B, 12H, L-25E, 36F
IAP



CONTINUED ON NEXT PAGE

CONTINUED FROM PRECEDING PAGE

CLEARANCE DELIVERY PHONE: For CD ctc Greensboro Apch at 743-222-6129.

RADIO AIDS TO NAVIGATION: NOTAM FILE GSO.

GREENSBORO (VH) (H) VORTAC 116.2 GSO Chan 109 N36°02.74' W79°58.58' 173° 23.8 NM to fld. 908/3W.

TACAN AZIMUTH unusable:

255°-290° byd 10 NM blo 6,000'

VOR unusable:

- 010°-015° byd 40 NM
- 072°-076° byd 40 NM
- 083°-093° byd 40 NM blo 6,000'
- 083°-093° byd 93 NM
- 107°-111° byd 40 NM
- 118°-156° byd 40 NM
- 157°-167° byd 40 NM blo 3,600'
- 157°-167° byd 48 NM
- 168°-180° byd 40 NM
- 196°-199° byd 40 NM
- 240°-250° byd 40 NM
- 260°-276° byd 40 NM
- 277°-288° byd 40 NM blo 3,500'
- 277°-288° byd 47 NM blo 6,000'
- 277°-288° byd 56 NM
- 289°-302° byd 40 NM blo 5,000'
- 289°-302° byd 55 NM
- 303°-317° byd 40 NM blo 5,200'
- 303°-317° byd 55 NM
- 318°-354° byd 40 NM

ASHEVILLE RGNL (AVL)(KAVL) 9 S UTC-5(-4DT) N35°26.17' W82°32.52'

2164 B Class I, ARFF Index B NOTAM FILE AVL

RWY 17-35: H8002X150 (ASP-GRVD) S-120, D-219, 2D-404,

2D/2D2-837 PCN 54 F/B/X/U HIRL CL

RWY 17: MALSR. PAPI(P4R)—GA 3.0° TCH 56'. RVR-R

0.4% down S.

RWY 35: MALSR. TDZL. PAPI(P4L)—GA 3.0° TCH 56'. RVR-T Rgt ttc.

0.8% up N.

RUNWAY DECLARED DISTANCE INFORMATION

RWY 17: TORA-8001 TODA-8001 ASDA-8001 LDA-8001

RWY 35: TORA-8001 TODA-8001 ASDA-8001 LDA-8001

SERVICE: S2 FUEL 100LL, JET A OX3 LGT When twr clsd, actvt MALSR Rwy 17 & 35; PAPI Rwys 17 & 35; HIRLs Rwy 17-35—CTAF.

AIRPORT REMARKS: Attended continuously. Flocks of migratory birds on and in/ovf arpt. PPR for unscheduled air carrier opns with more than 30 pax seats 0400-1200Z†, call arpt comm 828-684-4577. For the Asheville Rgnl Arpt actd diversions emerg contingency plan and fac constraints ctc arpt admin at 828-684-2226. Rwy 35 right traffic when ATCT clsd.

AIRPORT MANAGER: 828-684-4577

WEATHER DATA SOURCES: ASOS (828) 681-0131 ASOS wind unreliable when ATCT clsd. LLWAS.

COMMUNICATIONS: CTAF 121.1 ATIS 120.2 UNICOM 122.95

Ⓡ **APP/DEP CON** 124.65 (160°-339°) 125.8 (340°-159°) (1130-0400Z†)

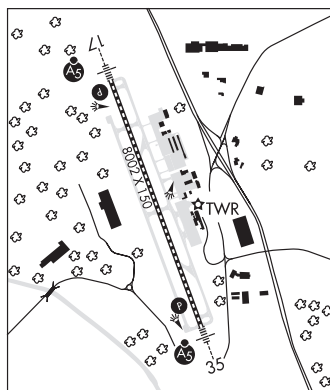
ATLANTA CENTER APP/DEP CON 132.625 (160°-339°) (0400-1130Z†)

TOWER 121.1 (1130-0400Z†) **GND CON** 121.9

CLEARANCE DELIVERY PHONE: When ATCT clsd, for CD ctc Atlanta ARTCC at 770-210-7692.

AIRSPACE: CLASS C svc ctc **APP CON** svc 1130-0400Z† other times CLASS G.

ATLANTA
H-9B, 12G, L-25C
IAP, AD



CONTINUED ON NEXT PAGE