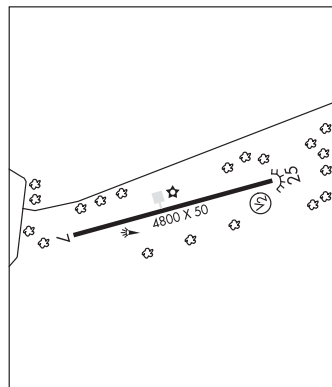


RED RIVER HELIPORT (NØ2) 0 W UTC-7(-6DT) N36°42.59' W105°25.14'
 8617 B NOTAM FILE ABQ
HELIPAD H1: H55X55 (CONC) PERIMETER LGTS
SERVICE: LGT H1 perimeter lgt. ACTVT perimeter lgts and windsock—CTAF.
HELIPORT REMARKS: Unattended. Vehicle gate aces—emerg dispatch 575-754-6166.
AIRPORT MANAGER: 575-754-2277
COMMUNICATIONS: CTAF/UNICOM 122.8
CLEARANCE DELIVERY PHONE: For CD ctc Albuquerque ARTCC at 505-856-4861.

DENVER

RESERVE (T16) 5 SW UTC-7(-6DT) N33°41.66' W108°51.00'
 6365 B NOTAM FILE ABQ
RWY 07-25: H4800X50 (ASPH) S-12.5 PCN 3 F/C/Y/T MIRL
 1.9% up W
RWY 07: Tree.
RWY 25: PVASI(PSIL)—GA 4.0° TCH 40'. Trees.
SERVICE: LGT Actvt MIRL Rwy 07-25—CTAF. Rwy 25 PSIL OTS indef.
AIRPORT REMARKS: Unattended. Elk on and invof arpt; arpt fenced. Rwy
 07-25 gradient 2% up W. Trees byd boundary fence N and S sides of
 rwy penetrate tnst sfc. Obstruction lgts on mountain peaks OTS indef.
 Access code 7360.
AIRPORT MANAGER: 575-519-9999
COMMUNICATIONS: CTAF 122.9
CLEARANCE DELIVERY PHONE: For CD ctc Albuquerque ARTCC at
 505-856-4861.
RADIO AIDS TO NAVIGATION: NOTAM FILE SJN.
ST JOHNS (VH) (H) VORTAC 112.3 SJN Chan 70 N34°25.44'
 W109°08.61' 149° 46.1 NM to fld. 6840/12E.
 VOR unusable:
 097°-108° byd 40 NM
 109°-119° byd 40 NM blo 18,000'
 120°-222° byd 40 NM

ALBUQUERQUE
L-5D

ROSWELL AIR CENTER (ROW)(KROW) 3 S UTC-7(-6DT) N33°17.99' W104°31.76'
 3671 B LRA Class I, ARFF Index A NOTAM FILE ROW
RWY 03-21: H13000X150 (CONC) S-100, D-200, 2S-175, 2D-400
 PCN 115R/C/W/T MIRL(NSTD)
RWY 03: VASI(V6L)—GA 3.0° TCH 48'. Rgt tfc. 0.3% down.
RWY 21: MALSR. 0.3% up.
RWY 17-35: H10008X100 (ASPH-GRVD) S-77, D-104, 2S-132,
 2D-165 PCN 15 R/C/X/T MIRL
RWY 17: PAPI(P4L)—GA 3.0° TCH 49'. Rgt tfc.
RWY 35: PAPI(P4L)—GA 3.0° TCH 49'.

ALBUQUERQUE
H-6F, L-6G
IAP, AD**RUNWAY DECLARED DISTANCE INFORMATION**

RWY 03: TORA-13000 TODA-13000 ASDA-13000 LDA-13000
RWY 17: TORA-10008 TODA-10008 ASDA-10008 LDA-10008
RWY 21: TORA-13000 TODA-13000 ASDA-13000 LDA-13000
RWY 35: TORA-10008 TODA-10008 ASDA-10008 LDA-10008
SERVICE: S2 FUEL 100LL, JET A, A1+ OX2 LGT ACTVT MALSR Rwy
 21; MIRL Rwy 17-35—CTAF. VASI Rwy 03; PAPI Rwy 17 and
 35—on consly. When ATCT clsd MIRL Rwy 03-21 on med instst. Rwy
 03-21 NSTD MIRL 75 ft fm rwy edge. Rwy 17 PAPI unusbl byd 8 deg
 right of cntrl.

AIRPORT REMARKS: Attended 1300-0400Z†. Aft hr—575-347-2054 or
 575-626-3697. Birds on and invof arpt. 100LL fuel aft hr—call
 575-347-2054. To exit ramp/FBO area aft hr use lgtd pedestrian gate; to enter gate—575-347-2054. Lrg acct long term
 storage avbl.

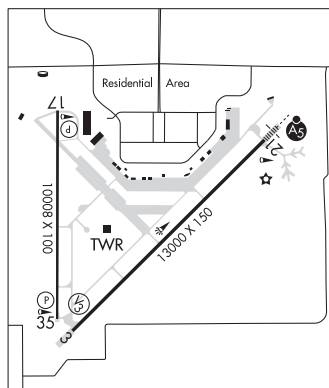
AIRPORT MANAGER: 575-347-5703**WEATHER DATA SOURCES:** ASOS 128.45 (575) 347-0040.**COMMUNICATIONS:** CTAF 118.5 ATIS 128.45 UNICOM 122.95

RCO 122.5 (ALBUQUERQUE RADIO)

Ⓡ APP/DEP CON 119.6 EAST OF V291 120.35 WEST OF V291 (1300-0400Z†)

Ⓡ ALBUQUERQUE CENTER APP/DEP CON 132.65 EAST OF V291 (0400-1300Z†)

TOWER 118.5 (1300-0400Z†) GND CON 121.9 CLNC DEL 132.875

CLEARANCE DELIVERY PHONE: For CD if una to ctc on FSS freq, ctc Albuquerque ARTCC at 505-856-4561.

CONTINUED ON NEXT PAGE

CONTINUED FROM PRECEDING PAGE

AIRSPACE: CLASS D svc 1300–0400Z±; other times CLASS E.

RADIO AIDS TO NAVIGATION: NOTAM FILE ROW.

CHISUM (VH) (H) VORTACW 116.1 CME Chan 108 N33°20.25' W104°37.27' 104° 5.1 NM to fld. 3776/12E.

VOR unusable:

144°–155° byd 40 NM
278°–285° byd 40 NM
300°–313° byd 40 NM blo 6,500'
300°–313° byd 53 NM
314°–328° byd 40 NM blo 6,000'
314°–328° byd 47 NM
329°–356° byd 40 NM

TOPAN NDB (LOMW) 305 RO N33°21.93' W104°26.53' 218° 5.9 NM to fld. 3514/10E.

ILS/DME 109.9 I-ROW Chan 36 Rwy 21. Class IT. LOM TOPAN NDB. Unmonitored when ATCT clsd. LOC unusable byd 25° left of course; byd 25° right of course.

RUIDOSO

SIERRA BLANCA RGNL (SRR)(KSRR) 15 NE UTC–7(–6DT) N33°27.66' W105°31.81'

ALBUQUERQUE

6814 B Class IV, ARFF Index A NOTAM FILE SRR

H–4L, 6F, L–6F

RWY 06–24: H8120X100 (ASPH–PFC) S–85, D–125 PCN 26 F/A/X/T

IAP

MIRL

RWY 06: VASI(V2L)—GA 3.0° TCH 32'. 0.7% down.

RWY 24: PVASI(PSIL)—GA 3.0° TCH 38'. 0.8% up.

RWY 12–30: H6309X75 (ASPH) S–12.5 PCN 23 F/C/X/T MIRL
0.8% up NW

RUNWAY DECLARED DISTANCE INFORMATION

RWY 06: TORA–8120 TODA–8120 ASDA–8120 LDA–8120

RWY 12: TORA–6309 TODA–6309 ASDA–6309 LDA–6309

RWY 24: TORA–8120 TODA–8120 ASDA–8120 LDA–8120

RWY 30: TORA–6309 TODA–6309 ASDA–6309 LDA–6309

SERVICE: S7 FUEL 100LL, JET A OX3 LGT Dusk–Dawn; ACTVT MIRL

Rwy 06–24 and Rwy 12–30—CTAF.

AIRPORT REMARKS: Attended May–Oct 1400–0200Z±, Nov–Apr 1400–0100Z±. For 100LL fuel aft hr—575–973–0074. Sfc cond unmnt when unatndd. CLSD to acr more than 30 pax seats exc 24 hr PPR—amgr. Rwy 12–30 not avbl for acr ops more than 30 pax seats.

AIRPORT MANAGER: 575-336-8111

WEATHER DATA SOURCES: AWOS–3 126.475 (575) 336–8455.

COMMUNICATIONS: CTAF/UNICOM 122.8

RUIDOSO RCO 122.25 (ALBUQUERQUE RADIO)

® ALBUQUERQUE CENTER APP/DEP CON 132.65

CLEARANCE DELIVERY PHONE: For CD if una to ctc on FSS freq, ctc Albuquerque ARTCC at 505-856-4561.

RADIO AIDS TO NAVIGATION: NOTAM FILE ROW.

CHISUM (VH) (H) VORTACW 116.1 CME Chan 108 N33°20.25' W104°37.27' 267° 46.3 NM to fld. 3776/12E.

VOR unusable:

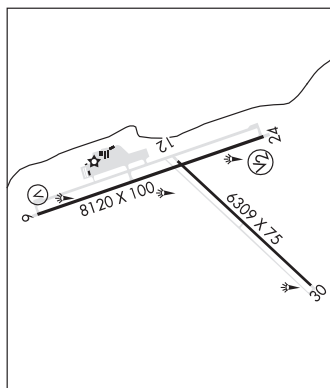
144°–155° byd 40 NM
278°–285° byd 40 NM
300°–313° byd 40 NM blo 6,500'
300°–313° byd 53 NM
314°–328° byd 40 NM blo 6,000'
314°–328° byd 47 NM
329°–356° byd 40 NM

CAPTAN NDB (MHW) 278 CEP N33°29.39' W105°24.26' 245° 6.5 NM to fld. 6562/10E. NOTAM FILE SRR.

NDB unusable:

Byd 25 NM blo 14,500'

ILS/DME 110.7 I-SRR Chan 44 Rwy 24. Class IE. LOC unusable byd 25° right of course. Unmonitored. LOC unusable byd 5° right of course byd 10 NM.



RUIDOSO N33°27.71' W105°31.55'

ALBUQUERQUE

RCO 122.25 (ALBUQUERQUE RADIO)

L–6F

SANDIA AIRPARK ESTATES EAST (See EDGEWOOD on page 413)