RNAV (GPS) RWY 18
ALEXANDRIA INTL (AEX)

WAAS CH 61200 W18A	APP CRS 186°	Rwy ldg 7001 TDZE 84 Apt Elev 89

DME/DME RNP-0.3 NA. Radar required when R-3801 A-B in use. For uncompensated Baro-VNAV systems, LNAV/VNAV NA below -15°C (5°F) or above 48°C (119°F). Visibility reduction by helicopters NA.

MISSED APPROACH: Climb to 4000 direct HIPKU and via 105° track to MUSHE and hold.

ASOS	POLK APP CON	ALEXANDRIA TOWER	GND CON	CLNC DEL
123.975	125.4 254.8	127.35 (CTAF) 269.2	121.9 372.0	121.9

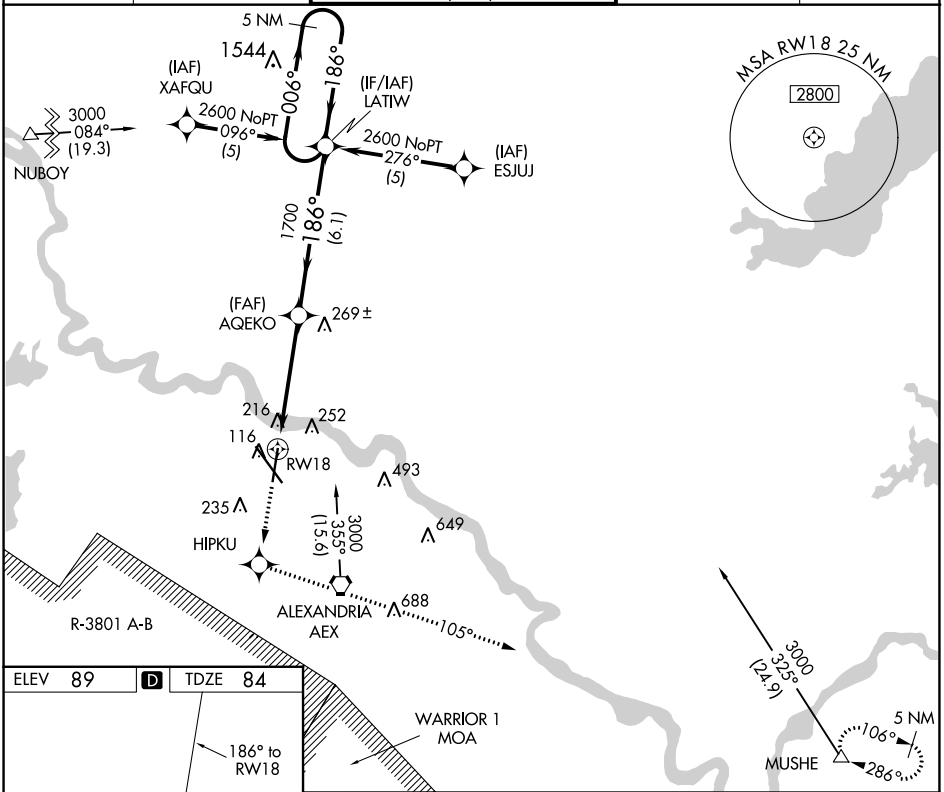

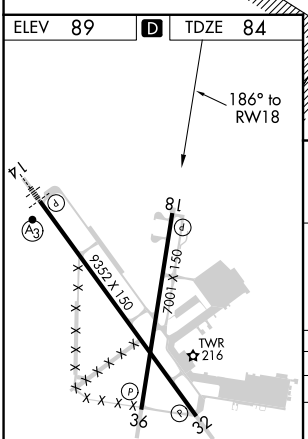

REIL Rwys 18, 32 and 36
HIRL Rwys 18-36 and 14-32

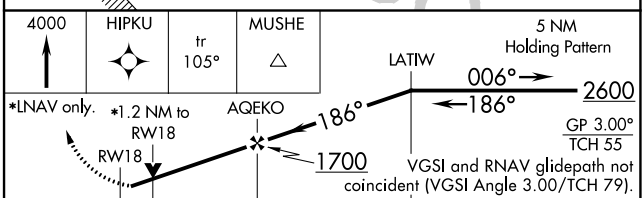

CATEGORY	A	B	C	D
LPV DA	395-1 311 (400-1)			
LNAV/VNAV DA	539-1½ 455 (500-1½)			
LNAV MDA	520-1 436 (500-1)		520-1¼ 436 (500-1¼)	520-1½ 436 (500-1½)
CIRCLING	540-1 451 (500-1)	560-1 471 (500-1)	700-1¾ 611 (700-1¾)	860-2½ 771 (800-2½)

SC-4, 07 SEP 2023 to 05 OCT 2023
SC-4, 07 SEP 2023 to 05 OCT 2023