COCOA BEACH, FLORIDA

TACAN RWY 3

TACAN COF Chan 97	APCH CRS 017°	Rwy ldg 9003 TDZE 6 Arpt Elev 8	AL-38 [USSF]	PATRICK SFB (KCOF)

* When ALS inop, increase CAT AB RVR to 55 and vis to 1 mile, CAT CDE vis to 1⅜ miles.
** Circling NA Rwy 11.

ALSF-1

†MISSED APPROACH: Climb to 600, then climbing right turn to 3000, intercept the COF R-110 outbound to ZEVEX and hold, continue climb in hold to 3000.

ATIS ★	ORLANDO APP CON	TOWER ★	GND CON	CLNC DEL
119.175 273.5	132.65 281.425	133.75 269.375	124.35 335.8	118.4 289.4

** When Rwy 29 VGSI inop, circling to Rwy 29 NA at night. USAF only: When VGSI inop, straight-in Rwy 3 authorized at night with MAJCOM A3 approval.

† Missed approach requires use of RNAV or ATC RADAR monitoring.

CAUTION: Rwy 3, unlit terrain 20′ MSL, 200′ from threshold, 697′ right of course.

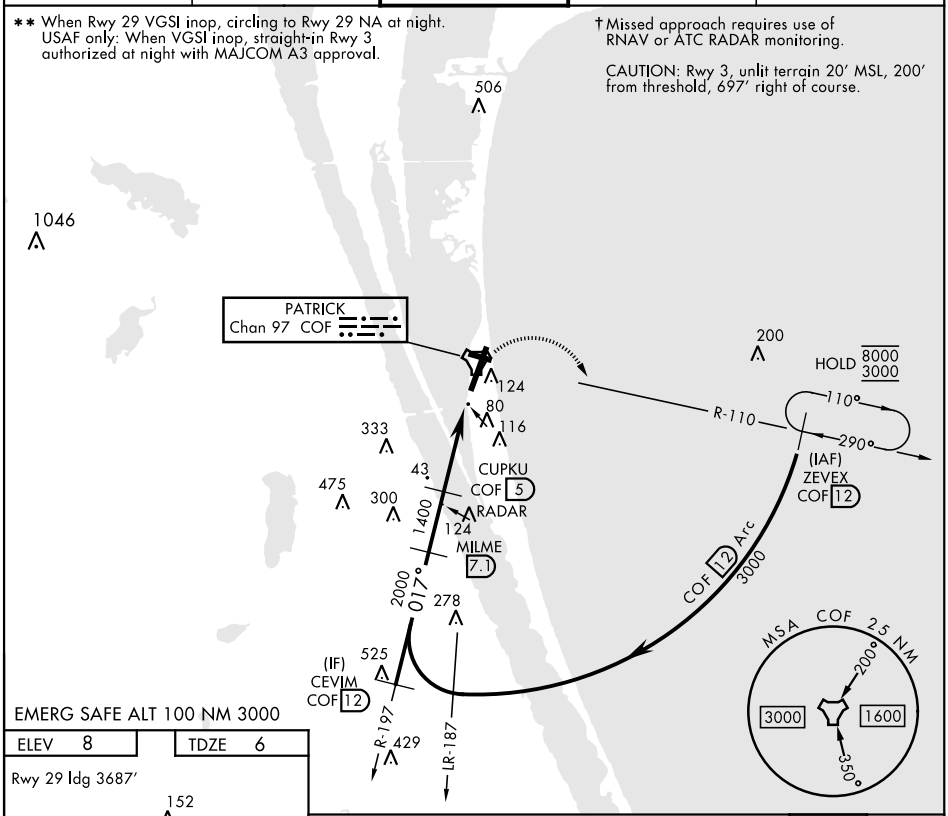

EMERG SAFE ALT 100 NM 3000

ELEV 8	TDZE 6

Rwy 29 ldg 3687′

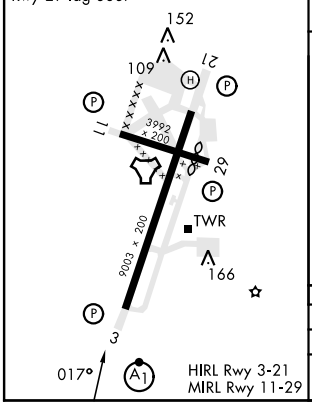

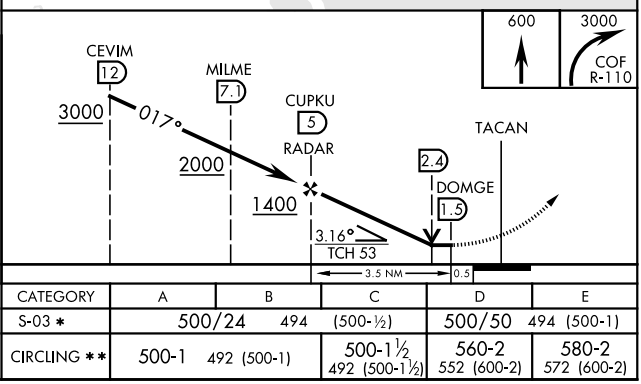

CATEGORY	A	B	C	D	E
S-03 *	500/24 494		(500-½)	500/50 494 (500-1)	
CIRCLING **	500-1 492 (500-1)		500-1½ 492 (500-1½)	560-2 552 (600-2)	580-2 572 (600-2)

SE-3, 07 SEP 2023 to 05 OCT 2023
SE-3, 07 SEP 2023 to 05 OCT 2023