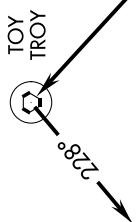



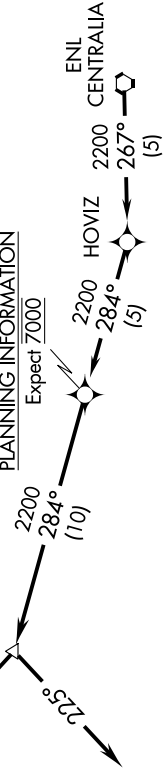
# CENTRALIA TWO ARRIVAL (RNAV)

EC-3, 07 SEP 2023 to 05 OCT 2023

ATIS ★  
128.7 256.7  
ST LOUIS APP CON  
119.15 335.5



**EIKEL**  
VERTICAL NAVIGATION  
PLANNING INFORMATION  
Expect 7000



- NOTE: DME/DME/IRU or GPS required.
- NOTE: RNAV 1.
- NOTE: Aircraft landing Rwy's 14L/R: For non-GPS equipped aircraft, VLA DME must be operational.
- NOTE: RADAR Required.

NOTE: Chart not to scale.

## ARRIVAL ROUTE DESCRIPTION

**LANDING RWYS 14L/R:** From ENL VORTAC on track 267° to HOVIZ, then on track 284° to EIKEL, then on track 284° to DUTJMY, then on track 311° to TOY VORTAC. Expect radar vector prior to TOY VORTAC, if no heading received, track 228°.

**LANDING RWYS 32L/R:** From ENL VORTAC on track 267° to HOVIZ, then on track 284° to EIKEL, then on track 284° to DUTJMY. Expect radar vector prior to DUTJMY, if no heading received, track 225°.

# CENTRALIA TWO ARRIVAL (RNAV)

EC-3, 07 SEP 2023 to 05 OCT 2023