# VOR RWY 17L

## CITY OF COLORADO SPRINGS MUNI (COS)

| VOR/DME BRK | APP CRS | Rwy ldg | 13500 |
|---|---|---|---|
| 112.5 | 190° | TDZE | 6187 |
| Chan 72 | | Apt Elev | 6187 |

DME and RADAR required for procedure entry at AFDUC.

Inop table does not apply.

MALSR

MISSED APPROACH: Climb to 7900 then climbing left turn to 9000 on heading 045° and BRK VOR/DME R-091 to ADANE INT/BRK VOR/DME 11.1 DME and hold.

| ATIS | SPRINGS APP CON | SPRINGS TOWER | GND CON | CLNC DEL |
|---|---|---|---|---|
| 125.0 254.3 | 124.0 257.875 | 119.9 360.6 | 121.7 348.6 | 134.45 363.125 |

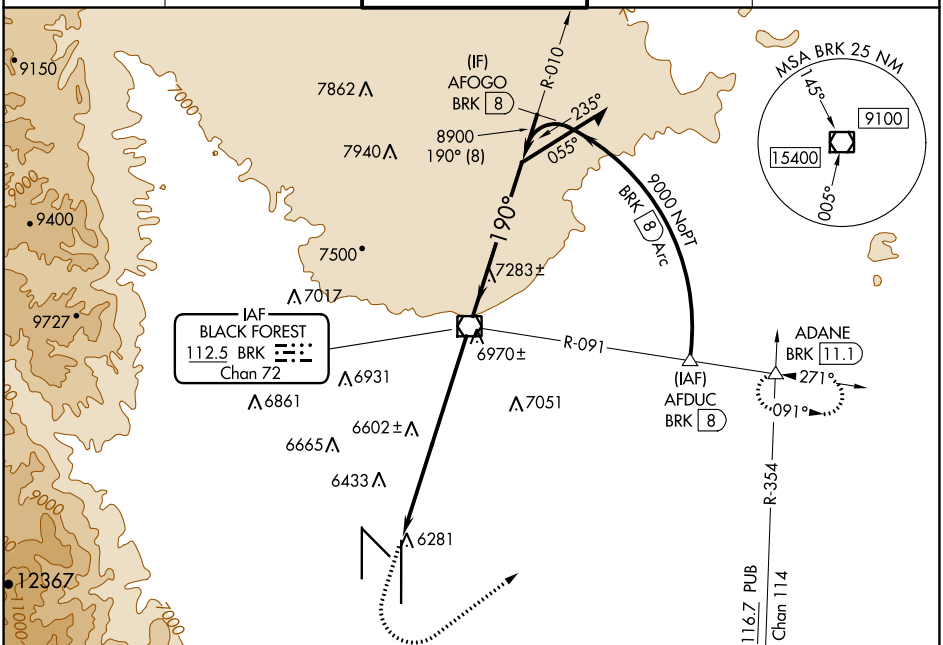


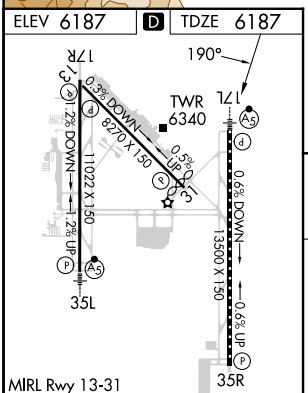


MIRL Rwy 13-31
HIRL Rwys 17R-35L and 17L-35R
REIL Rwys 13, 17R, 31 and 35R
TDZ/CL Rwys 17L and 35R

| FAF to MAP 8.1 NM | | | | | |
|---|---|---|---|---|---|
| Knots | 60 | 90 | 120 | 150 | 180 |
| Min:Sec | 8:06 | 5:24 | 4:03 | 3:14 | 2:42 |

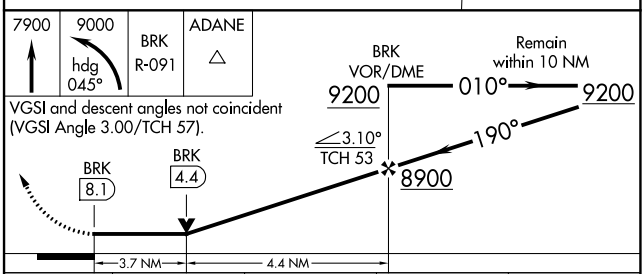


| CATEGORY | A | B | C | D |
|---|---|---|---|---|
| S-17L | 7440-1¼ 1253 (1300-1¼) | 7440-1½ 1253 (1300-1½) | 7440-3 1253 (1300-3) | |
| C CIRCLING | 7440-1¼ 1253 (1300-1¼) | 7440-1½ 1253 (1300-1½) | 7440-3 1253 (1300-3) | |




SW-1, 07 SEP 2023 to 05 OCT 2023