WAAS CH 81803 W29A	APP CRS 292°	Rwy ldg 9227 TDZE 333 Apt Elev 336

RNAV (GPS) RWY 29R
FRESNO YOSEMITE INTL (FAT)

For uncompensated Baro-VNAV systems, LNAV/VNAV NA below 0°C (32°F) or above 54°C (130°F). DME/DME RNP-0.3 NA.

ALSF-2

MISSED APPROACH: Climb to 2000 direct MORLA and hold.

ATIS	FRESNO APP CON	FRESNO TOWER	GND CON	CLNC DEL
121.35 273.6	119.6 351.95	118.2 251.1	121.7 348.6	124.35 348.6

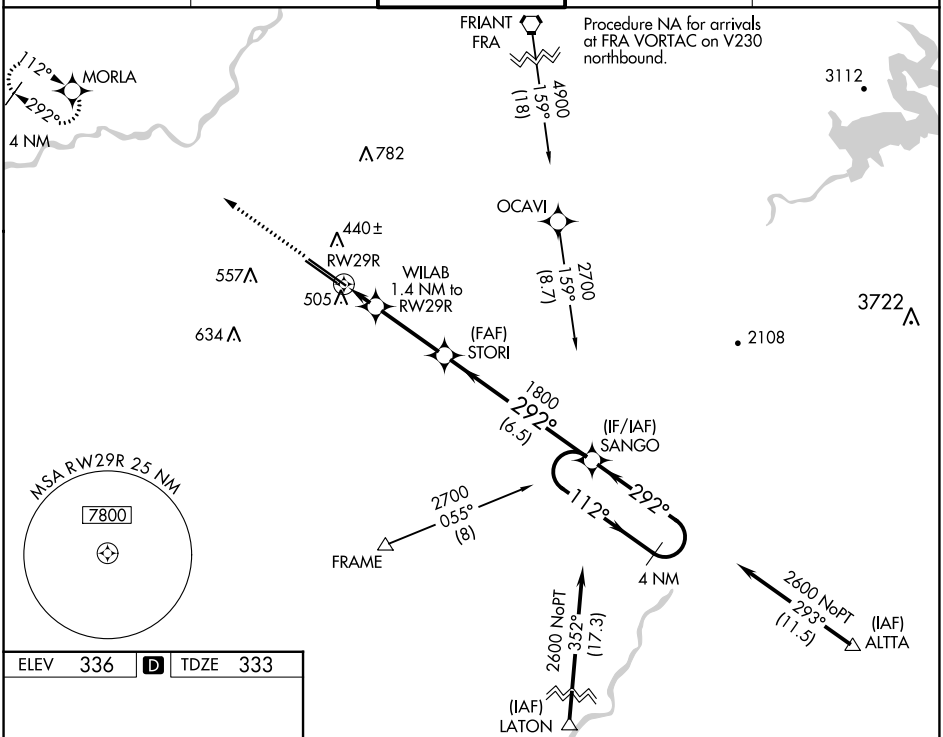

ELEV 336 | D | TDZE 333

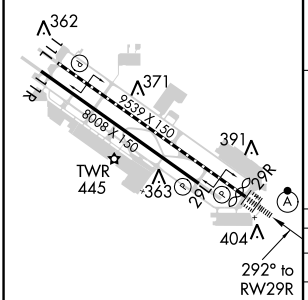

REIL Rwys 11L and 11R
HIRL Rwy 11L-29R
MIRL Rwy 11R-29L
TDZ/CL Rwy 29R

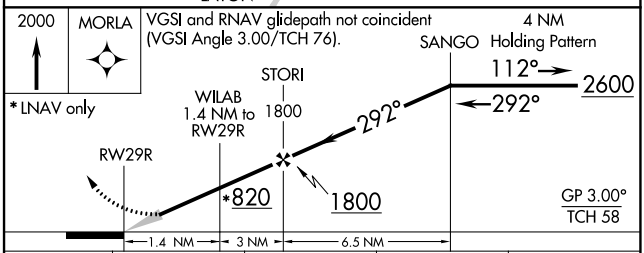

CATEGORY	A	B	C	D
LPV DA	533/18 200 (200-½)			
LNAV/VNAV DA	689/30 356 (400-⅝)			
LNAV MDA	760/24 427 (500-½)		760/40 427 (500-¾)	
C CIRCLING	820-1 484 (500-1)		920-1½ 584 (600-1½)	920-2 584 (600-2)

SW-2, 07 SEP 2023 to 05 OCT 2023
SW-2, 07 SEP 2023 to 05 OCT 2023