LOC/DME I-MSN	APP CRS	Rwy ldg	8005
110.1	005°	TDZE	862
Chan 38		Apt Elev	887

ILS RWY 36 (CAT II & III)

DANE COUNTY RGNL/TRUAX FLD (MSN)

DME or RADAR required. S-ILS R36 NA when control tower closed.
CAT II: RVR 1000 authorized with specific OPSPEC, MSPEC, or LOA approval and use of autoland or HUD to touchdown.

ALSF-2

MISSED APPROACH: Climb to 2700 on MSN VORTAC R-359 to DECAL INT/MSN 14.3 DME and hold.

ATIS	MADISON APP CON ★	MADISON TOWER ★	GND CON	CLNC DEL	UNICOM
124.65 278.3	135.45 343.7	119.3 (CTAF) L 257.8	121.9 348.6	121.625	122.95

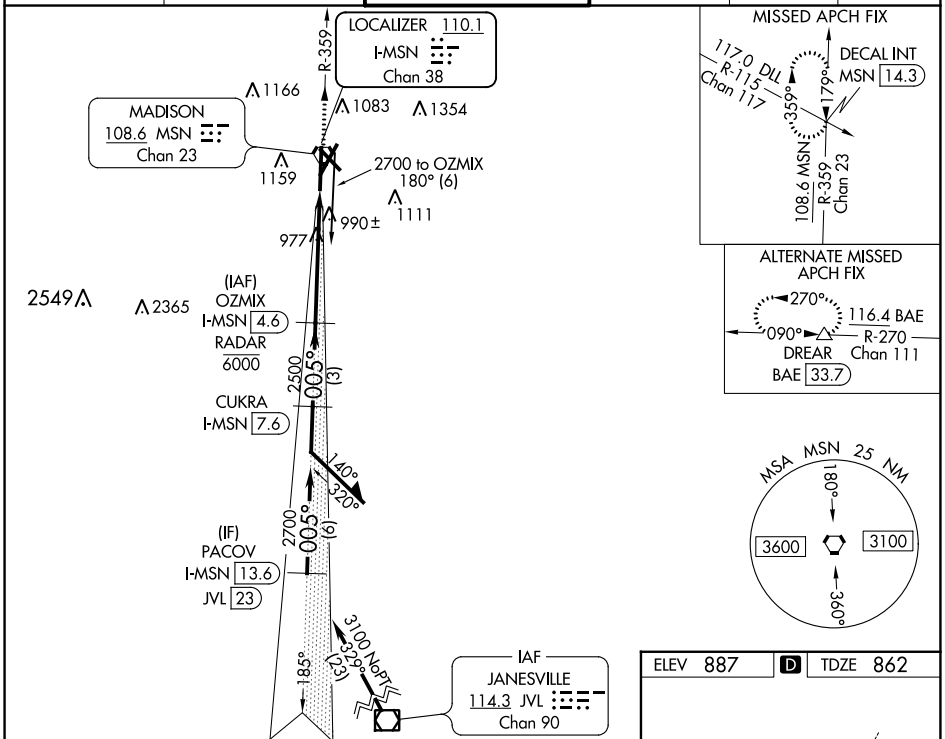

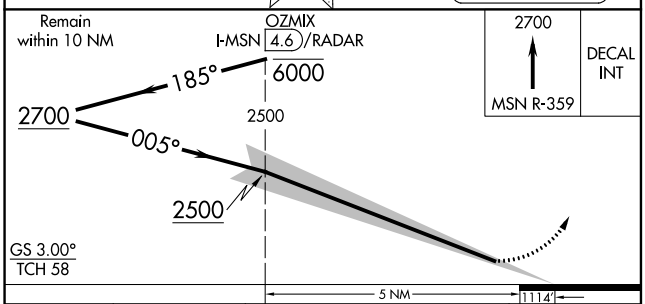

CATEGORY	A	B	C	D
S-ILS 36	CAT II RA 109/12 100 DA 962			
S-ILS 36	CAT III RVR 06			

CATEGORY II & III ILS - SPECIAL AIRCREW & AIRCRAFT CERTIFICATION REQUIRED

ELEV 887 D TDZE 862

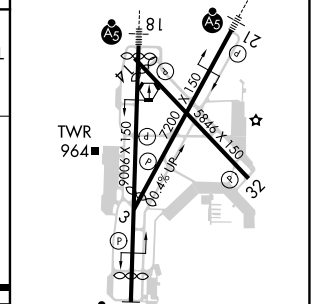

HIRL all Rwys L
REIL Rwys 3, 14 and 32 L

EC-3, 07 SEP 2023 to 05 OCT 2023
EC-3, 07 SEP 2023 to 05 OCT 2023