WAAS CH 53531 W26A	APP CRS 260°	Rwy ldg 10496 TDZE 4659 Apt Elev 4729

RNAV (GPS) RWY 26L
PUEBLO MEML (PUB)

RNP APCH-GPS.

For uncompensated Baro-VNAV systems, LNAV/VNAV NA below -22°C or above 54°C.

MISSED APPROACH: Climb to 7000 direct MERTZ and hold.

ATIS	DENVER APP CON ★	PUEBLO TOWER ★	GND CON	CLNC DEL	UNICOM
125.25	120.1 290.5	119.1 (CTAF) L 257.8	121.9	120.9	122.95

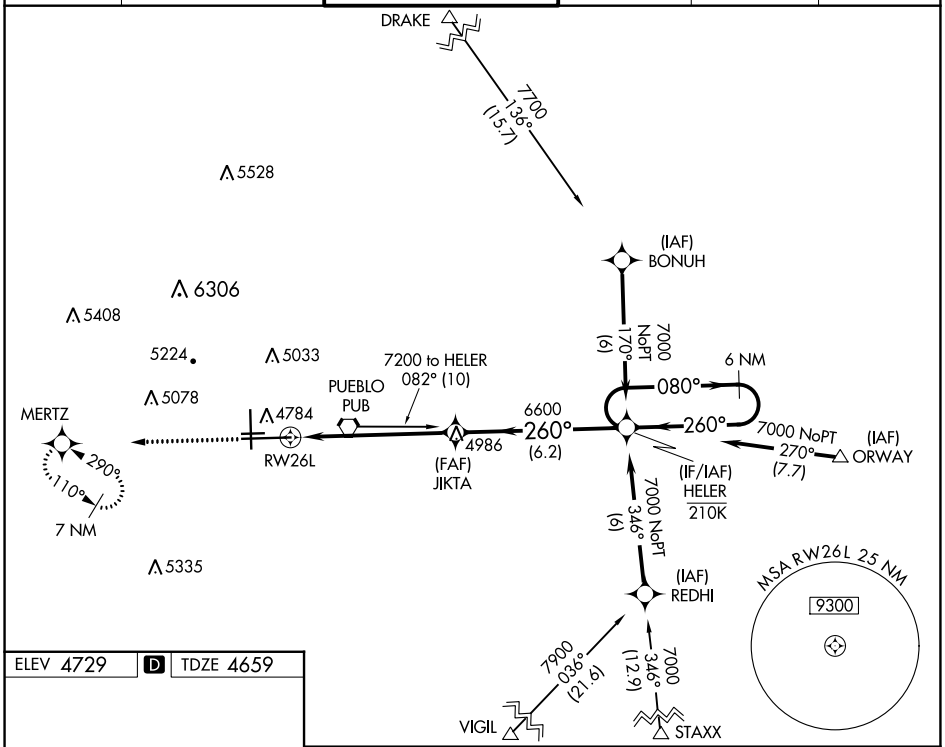

ELEV 4729 | D | TDZE 4659

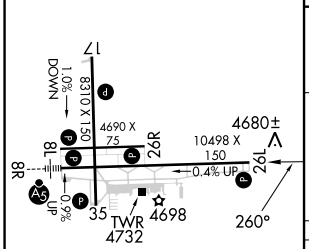

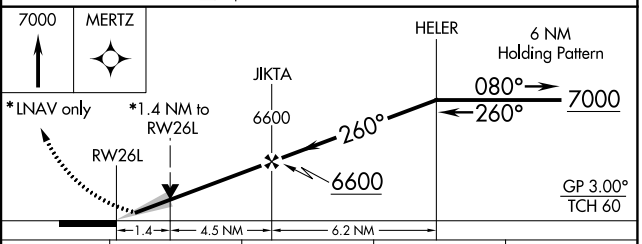

CATEGORY	A	B	C	D
LPV DA	4859-¾ 200 (200-¾)			
LNAV/VNAV DA	4979-1 320 (300-1)			
LNAV MDA	5100-1 441 (400-1)		5100-1⅜ 441 (400-1⅜)	
C CIRCLING	5340-1 611 (700-1)		5580-2½ 851 (900-2½)	5800-3 1071 (1100-3)

HIRL Rwy 8R-26L L
MIRL Rwys 17-35 and 8L-26R L
REIL Rwys 8L, 17, 26L, 26R and 35 L

SW-1, 07 SEP 2023 to 05 OCT 2023

SW-1, 07 SEP 2023 to 05 OCT 2023