LOC/DME I-BFF 109.3 Chan 30	APP CRS 306°	Rwy ldg 8279 TDZE 3952 Apt Elev 3967

ILS or LOC RWY 30

WESTERN NEBRASKA RGNL/WILLIAM B HEILIG FLD (BFF)

For inop ALS, increase S-LOC 30 Cats C and D visibility to 1 SM.

MALSR

MISSED APPROACH: Climb to 5800 then climbing right turn to 6200 direct BFF VORTAC and hold.

ASOS	DENVER CENTER	UNICOM
121.025	127.95 338.2	123.0 (CTAF) L

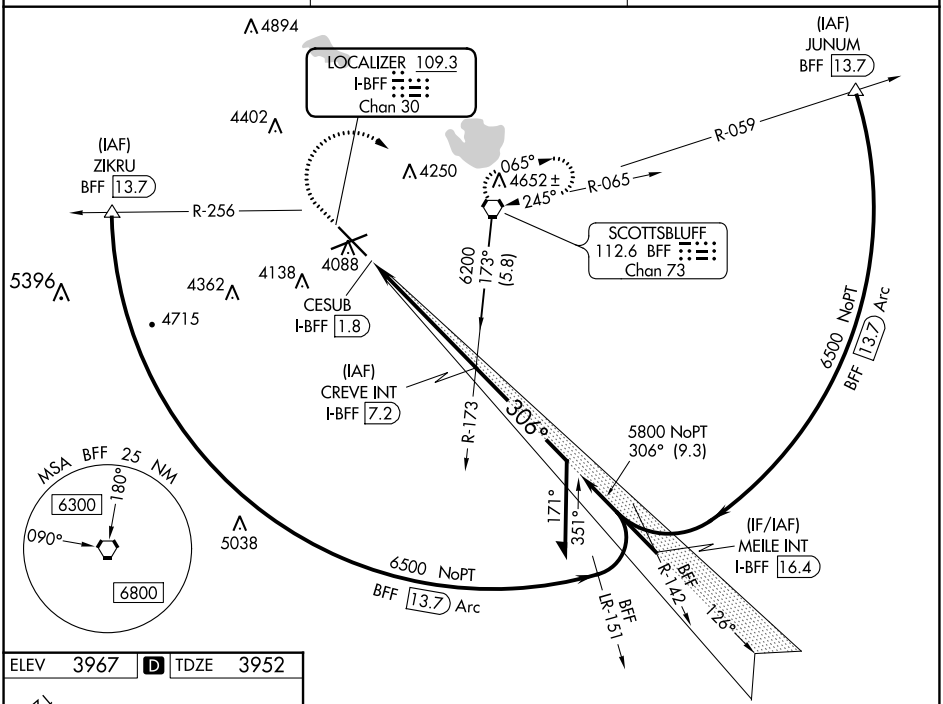

ELEV 3967	D	TDZE 3952

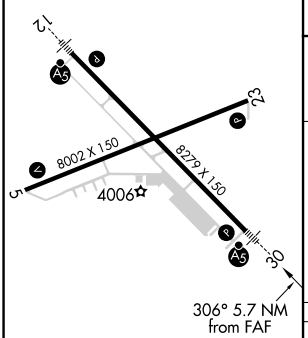

HIRL Rwy 12-30 L
MIRL Rwy 5-23 L

FAF to MAP 5.4 NM					
Knots	60	90	120	150	180
Min:Sec	5:24	3:36	2:42	2:10	1:48

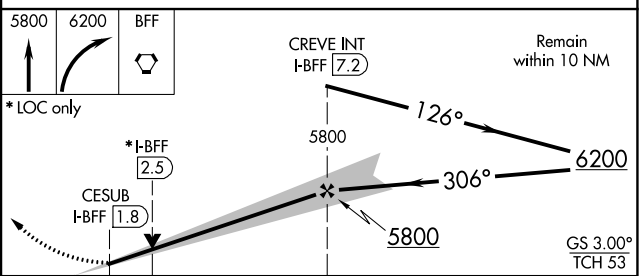

CATEGORY	A	B	C	D
S-ILS 30	4152-½ 200 (200-½)			
S-LOC 30	4300-½ 348 (400-½)		4300-⅝ 348 (400-⅝)	
C CIRCLING	4500-1 533 (600-1)		4560-1½ 593 (600-1½)	4740-2½ 773 (800-2½)

NC-2, 07 SEP 2023 to 05 OCT 2023