WAAS CH 86624 W07A	APP CRS 066°	Rwy ldg 3375 TDZE 543 Apt Elev 544

RNAV (GPS) RWY 7
WILKES-BARRE WYOMING VALLEY (WBW)

RNP APCH.

Rwy 7 helicopter visibility reduction below 1 SM NA. Use Wilkes-Barre/Scranton altimeter setting. Circling NA NW of Rwy 7-25. Procedure NA at night.

MISSED APPROACH: Climb to 3800 direct CILGI and hold.

AVP ASOS	WILKES-BARRE APP CON	UNICOM
135.75	126.3 256.7	122.8 (CTAF) L

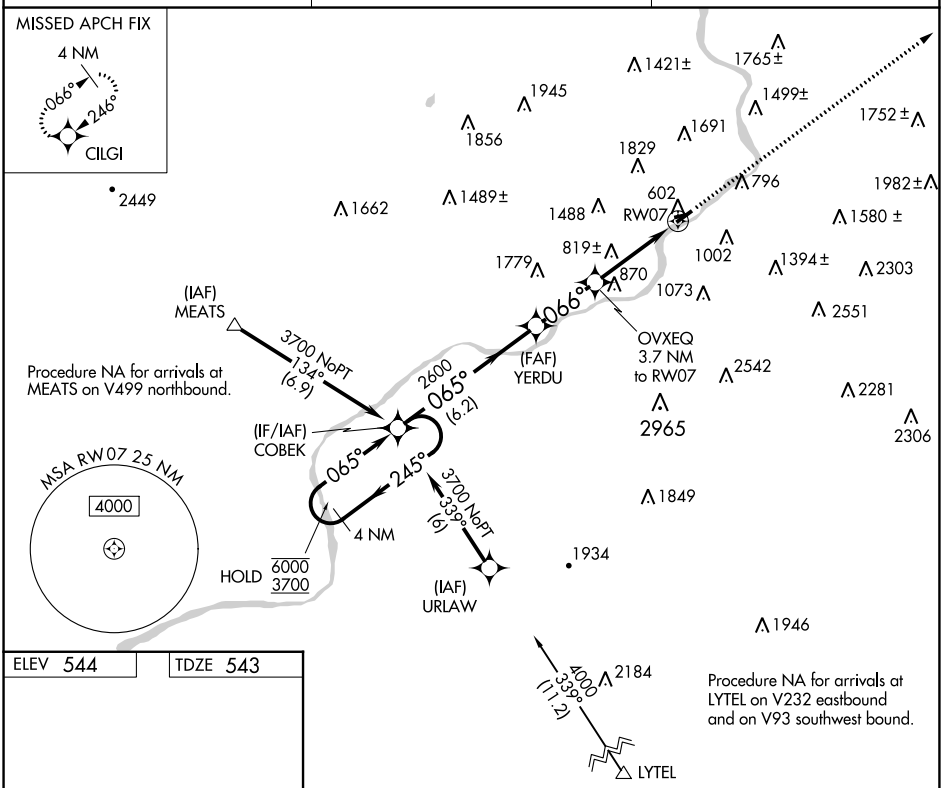

ELEV 544 TDZE 543

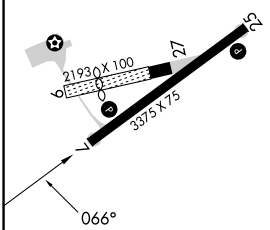

MIRL Rwys 7-25 L

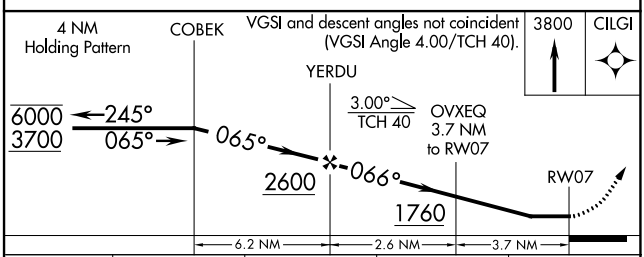

CATEGORY	A	B	C	D
LP MDA	1160-1	617 (700-1)	NA	
LNAV MDA	1300-1 757 (800-1)	1300-1¼ 757 (800-1¼)	NA	
CIRCLING	1320-1 776 (800-1)	1380-1¼ 836 (900-1¼)	NA	

NE-4, 07 SEP 2023 to 05 OCT 2023