WAAS CH 69216 W30A	APP CRS 296°	Rwy ldg 6751 TDZE 12 Apt Elev 15

RNAV (GPS) RWY 30
JACK BROOKS RGNL (BPT)

RNP APCH.

RADAR required.

T A Baro-VNAV NA when using Orange County altimeter setting. For uncompensated Baro-VNAV systems, LNAV/VNAV NA below -15°C (5°F) or above 49°C (120°F). Rwy 30 helicopter visibility reduction below ¾ SM NA. When local altimeter setting not received, use Orange County altimeter setting: increase LPV DA to 295 feet; increase LNAV/VNAV DA to 436 feet; increase all MDAs 40 feet, increase LPV and LNAV/VNAV all Cats visibility ¼ SM and LNAV Cat E visibility ¼ SM.

MISSED APPROACH: Climb to 3000 direct GIDDY and hold.

ATIS	HOUSTON APP CON	BEAUMONT TOWER*	GND CON	CLNC DEL	UNICOM
126.3	121.3 377.1	119.5 (CTAF) L	124.85	118.3	122.95

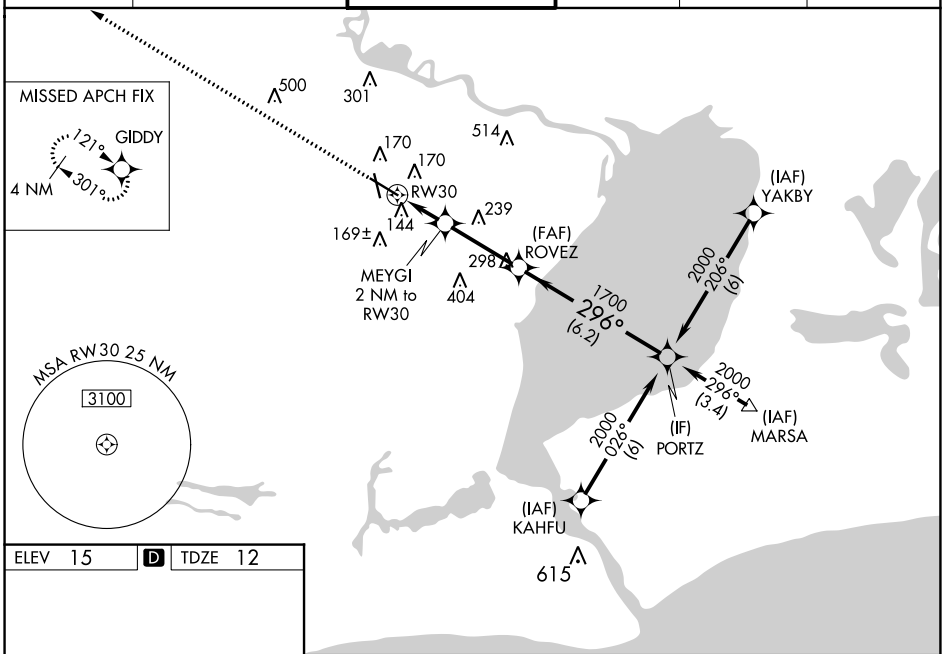

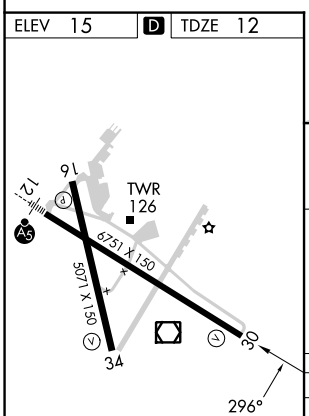

REIL Rwys 16, 30 and 34 L
HIRL Rwys 12-30, 16-34 L

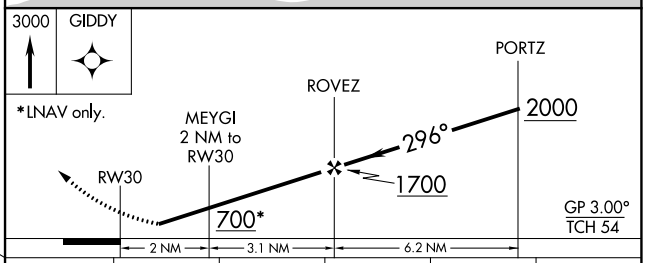

CATEGORY	A	B	C	D	E
LPV DA	263-¾ 251 (300-¾)				
LNAV/VNAV DA	404-1¼ 392 (400-1¼)				404-1½ 392 (400-1½)
LNAV MDA	540-1 528 (600-1)		540-1½ 528 (600-1½)	540-1¾ 528 (600-1¾)	

SC-5, 07 SEP 2023 to 05 OCT 2023
SC-5, 07 SEP 2023 to 05 OCT 2023