WAAS CH 40111 W21A	APP CRS 206°	Rwy ldg 9002 TDZE 4735 Apt Elev 4744

RNAV (GPS) Y RWY 21

IDAHO FALLS RGNL (IDA)

RNP APCH-GPS.

T A Circling to Rwy 35 NA at night. For uncompensated Baro-VNAV systems, LNAV/VNAV NA below -27°C or above 54°C. For inop ALS increase LNAV/VNAV visibility all to RVR 4500, and LNAV visibility Cats C and D to RVR 5500.

MALSR A5

MISSED APPROACH: Climb to 7500 direct UGADE and on track 250° to ROCCA and hold.

ATIS	SALT LAKE CENTER	IDAHO FALLS TOWER★	GND CON	CLNC DEL	GCO	UNICOM
135.325	128.35 239.25	118.5 (CTAF) L 257.8	121.7	121.7	121.725	122.95

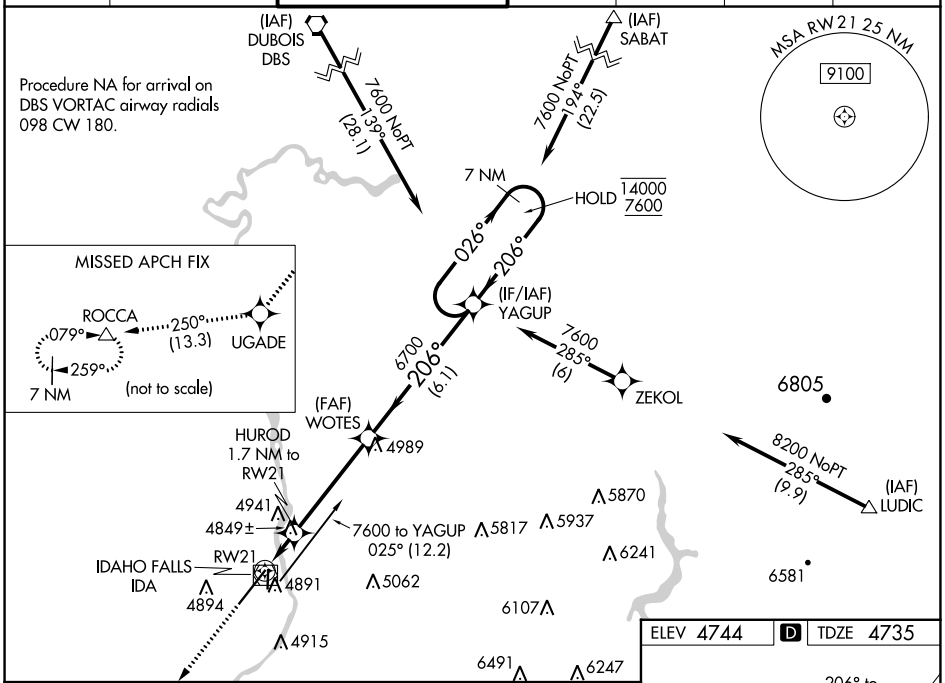

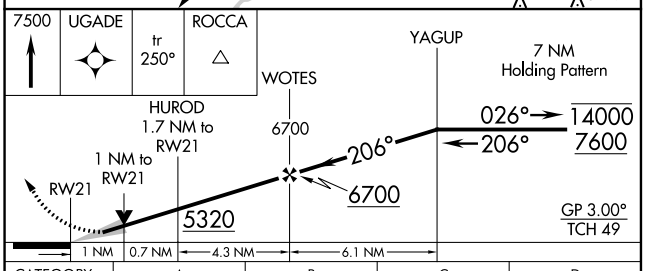

CATEGORY	A	B	C	D
LPV DA	4985/24 250 (300-½)			
LNAV/VNAV DA	5016/24 281 (300-½)			
LNAV MDA	5100/24 365 (400-½)		5100/35 365 (400-⅝)	
C CIRCLING	5200-1 456 (500-1)	5300-1 556 (600-1)	5400-1¾ 656 (700-1¾)	5420-2¼ 676 (700-2¼)

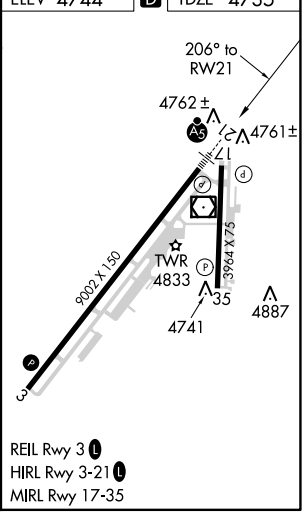

NW-1, 07 SEP 2023 to 05 OCT 2023

NW-1, 07 SEP 2023 to 05 OCT 2023